

H:\JBA\3000\7382\17\_7382\_015\CAD\Plans\Plan and Profile Drain 80 (2020-1-30).dwg-P&P (7)-11/17/2022 11:24 AM-(bborud)

866.45	864.06	865.62	863.89	866.68	863.71	866.25	863.53	864.78	863.36	866.80	863.18	866.67	863.00	866.62	862.83	866.22	862.66	866.25	862.47	866.55	862.30	866.54	862.12	865.46	861.94	864.01	861.77	864.69	861.59	864.50	861.41	862.61	861.28	862.84	861.20	862.13	861.11	861.38	861.03	861.14	860.94	860.83	860.86	860.57	860.78	860.81	860.69	861.36	860.61	861.32	860.52	861.64	860.44	860.82	860.36	860.36	860.65
652+00	656+00	660+00	664+00	668+00	672+00	676+00	680+00	684+00	688+00	692+00	696+00	700+00	704+00	708+00	712+00	716+00	720+00	724+00	728+00	732+00	736+00	740+00	744+00	748+00	752+00	756+00	760+00	764+00	768+00																												

**PRELIMINARY**  
Not for Construction

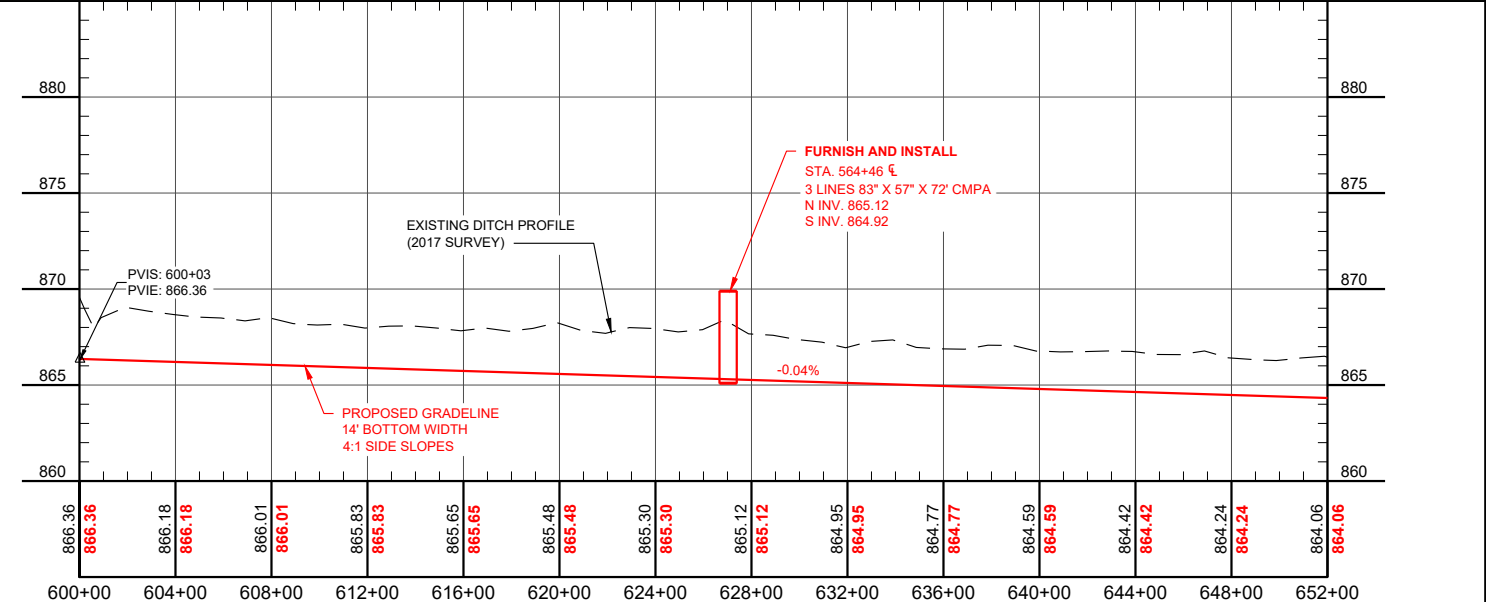
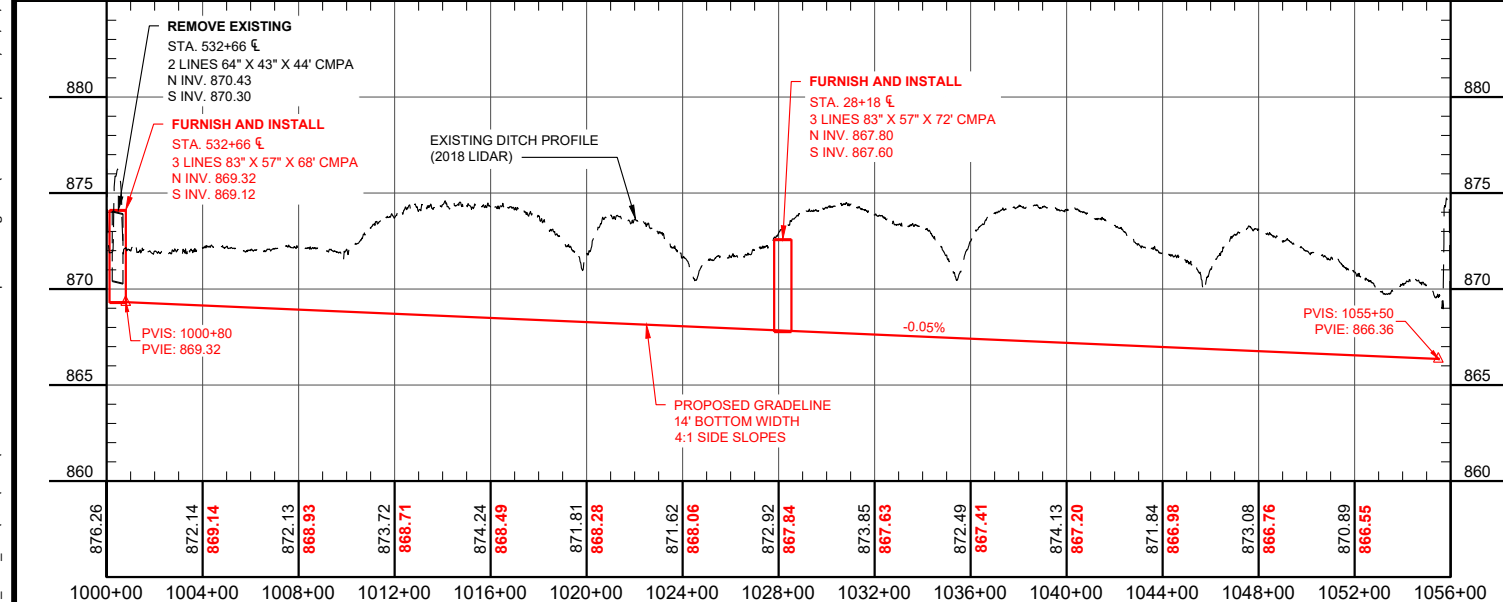
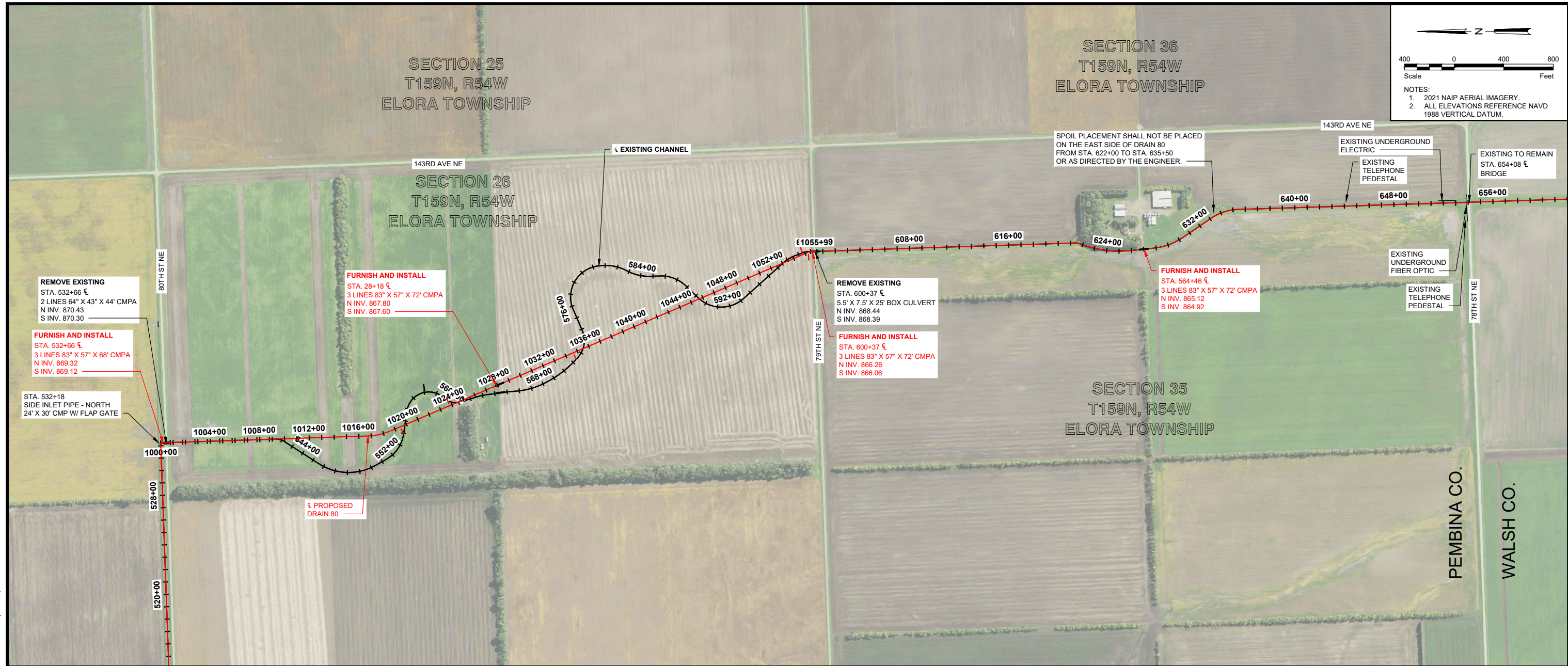



Fargo  
 Drawn by TMB  
 Date 11-17-2022  
 Checked by ZOH  
 Scale AS SHOWN

ESTABLISHMENT OF PEMBINA CO. DRAIN 80  
 PRELIMINARY PLANS  
 PEMBINA COUNTY WATER RESOURCES DISTRICT  
 CAVALIER, ND

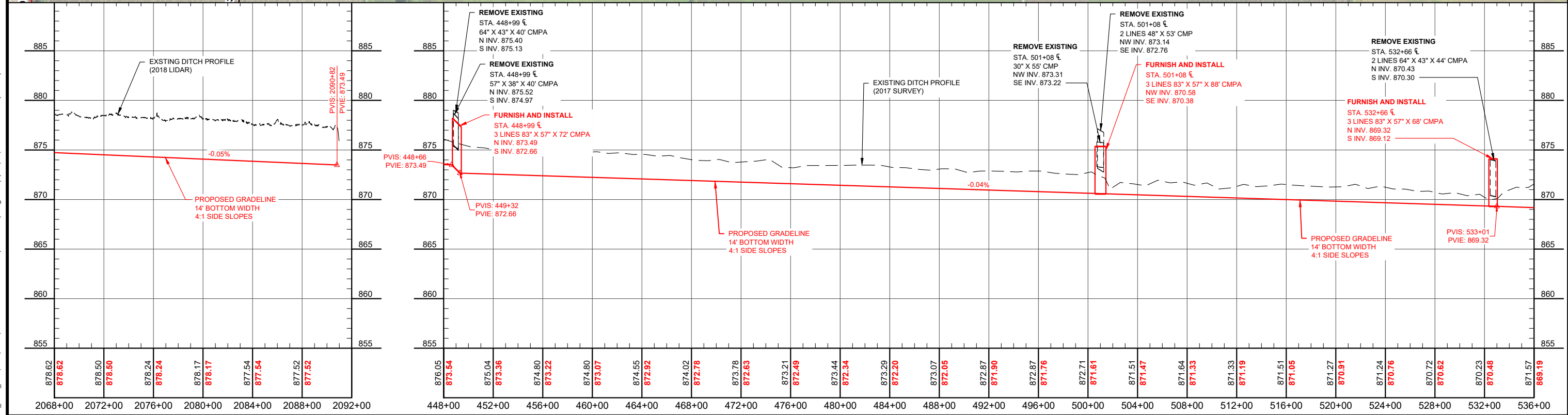
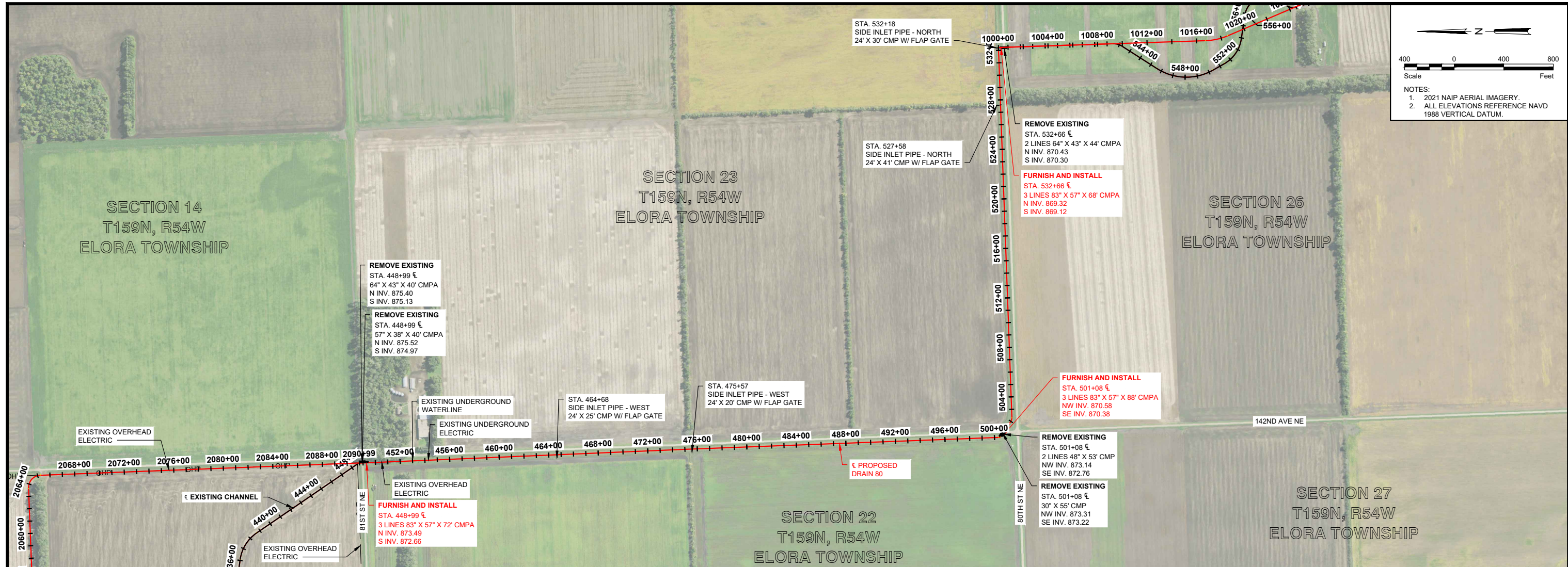

DRAIN 80  
 PLAN AND PROFILE  
 PROJECT NO. 7382-0015

SHEET  
 1 of 41



No.		Revision		Date	By	<p><b>PRELIMINARY</b> Not for Construction</p> <p><b>HOUSTON</b> engineering, inc.</p>	Fargo	Drawn by TMB	Date 11-17-2022	ESTABLISHMENT OF PEMBINA CO. DRAIN 80 PRELIMINARY PLANS	<p>DRAIN 80 PLAN AND PROFILE</p> <p>PROJECT NO. 7382-0015</p>	SHEET
P:		701.237.5065		Checked by ZOH			Scale AS SHOWN	PEMBINA COUNTY WATER RESOURCES DISTRICT CAVALIER, ND		2 of 41		

H:\JBA\7300\7382\17\_7382\_015\CAD\Plans\Plan and Profile\Drawn in 80 Updated.dwg-p&P (Section 26 Option 2)-11/17/2022 11:24 AM-(tborud)



H:\JBA\3000\7382\17\_7382\_015\CAD\Plans\Plan and Profile Drain 80 (2020-1-30).dwg-P&P (5)-11/17/2022 11:25 AM-(lborud)

No.	Revision	Date	By

**PRELIMINARY**  
Not for Construction

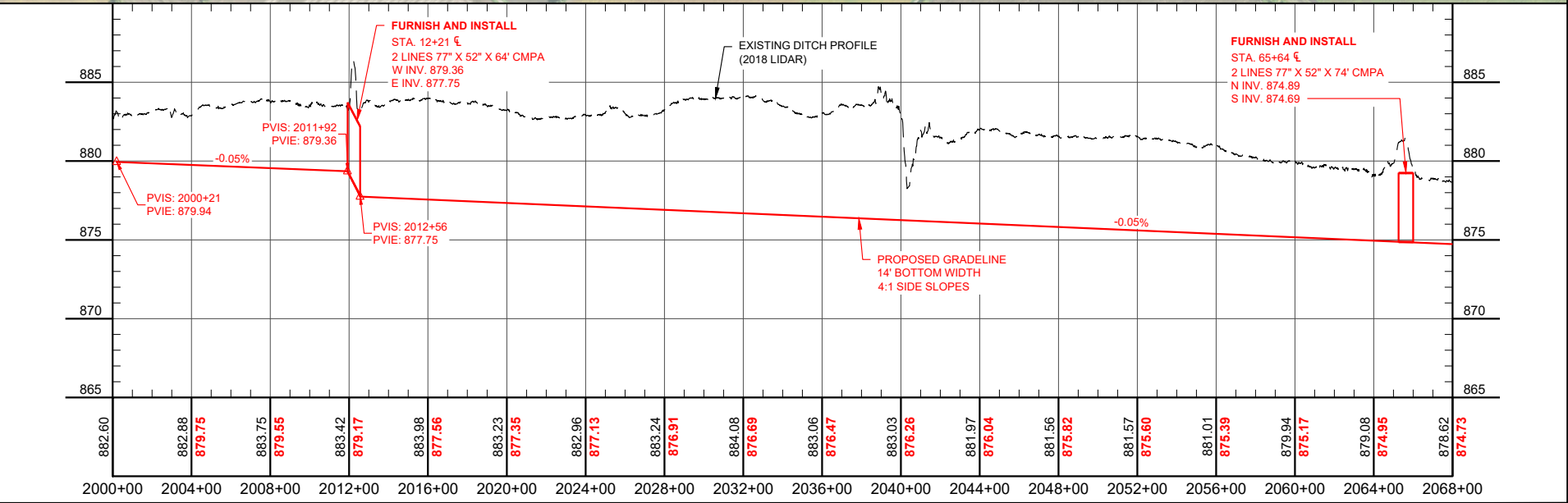
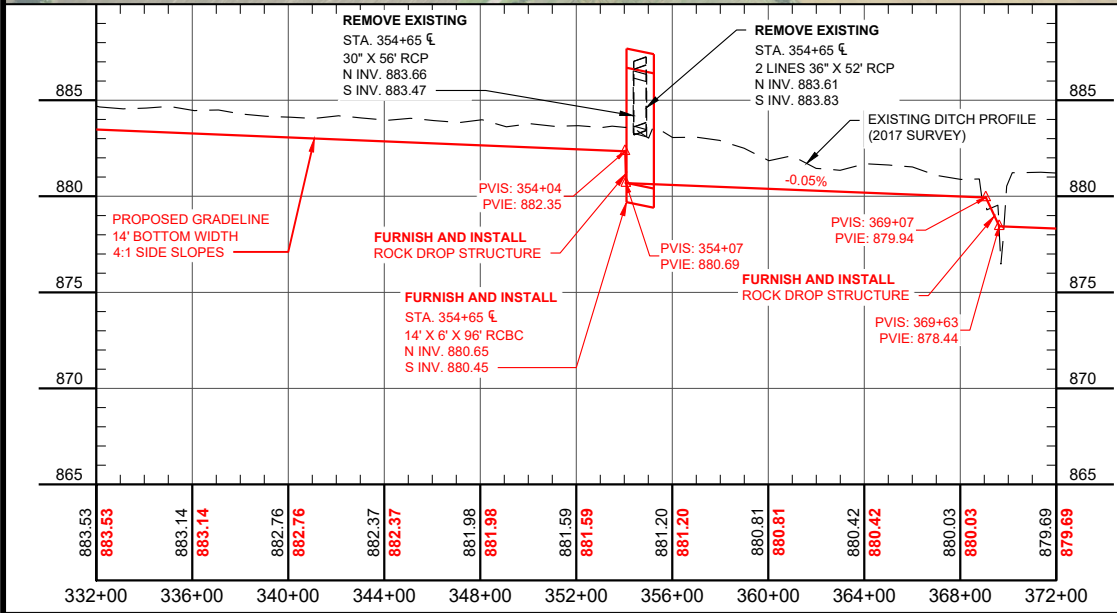
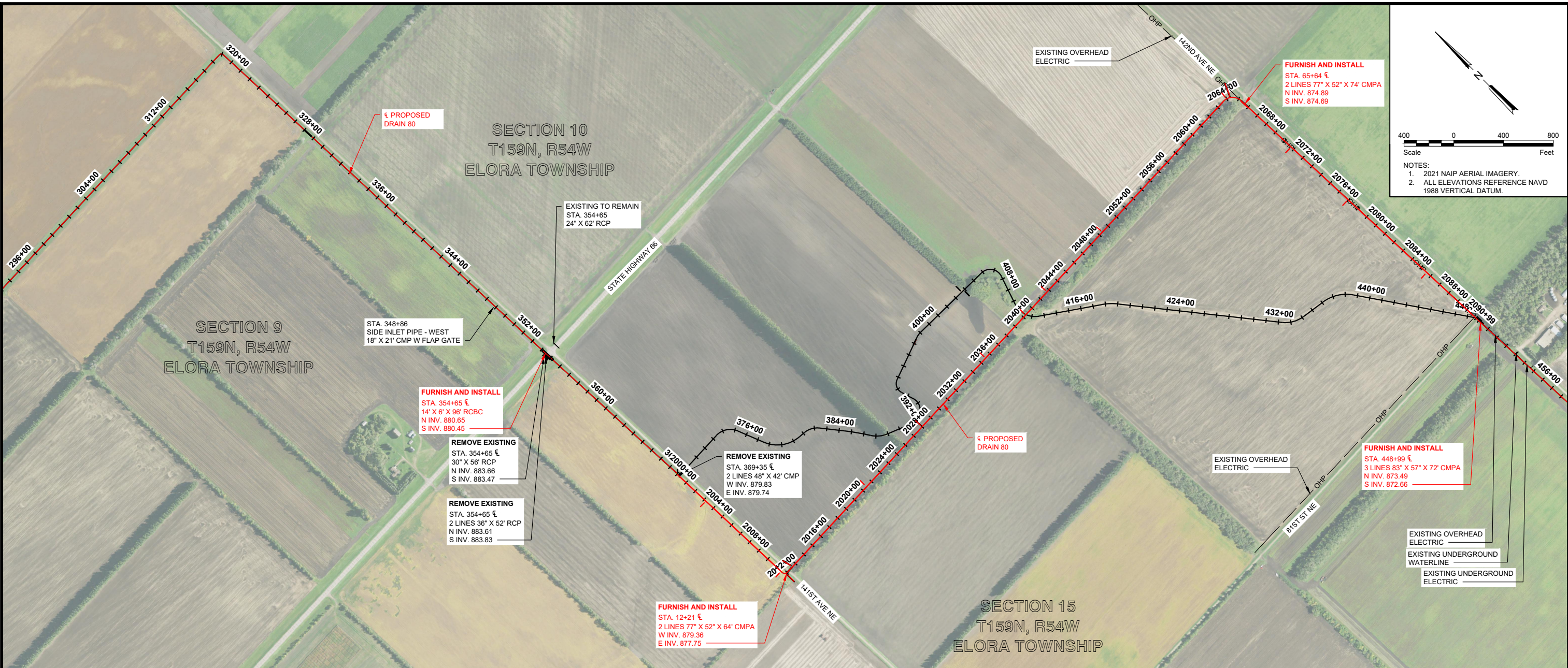


Fargo  
 Drawn by TMB  
 Date 11-17-2022  
 Checked by ZOH  
 Scale AS SHOWN

ESTABLISHMENT OF PEMBINA CO. DRAIN 80  
 PRELIMINARY PLANS  
 PEMBINA COUNTY WATER RESOURCES DISTRICT  
 CAVALIER, ND

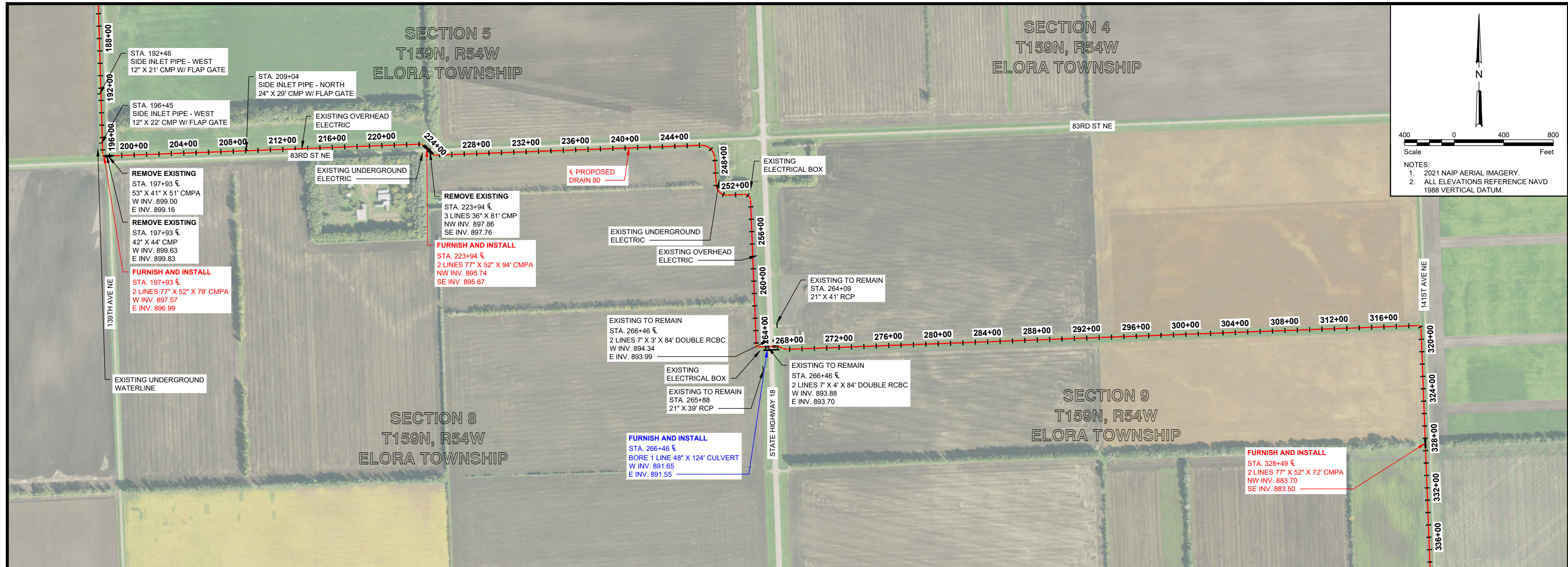
**DRAIN 80**  
 PLAN AND PROFILE  
 PROJECT NO. 7382-0015

SHEET  
3 of 41



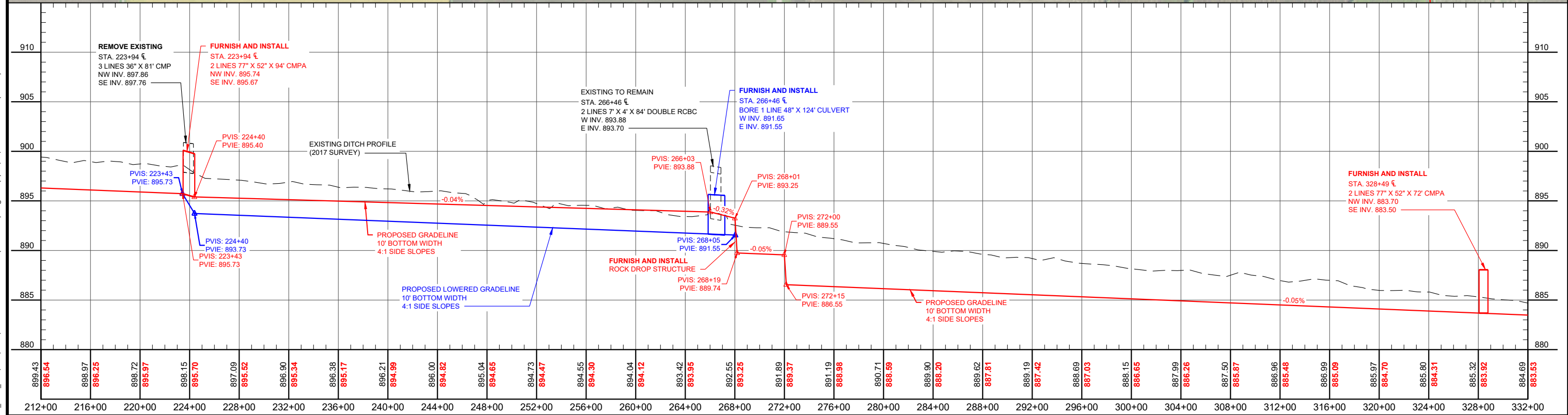
No.		Revision		Date	By	<b>PRELIMINARY</b> Not for Construction		Fargo	Drawn by TMB	Date 11-17-2022	ESTABLISHMENT OF PEMBINA CO. DRAIN 80 PRELIMINARY PLANS PEMBINA COUNTY WATER RESOURCES DISTRICT CAVALIER, ND	DRAIN 80 PLAN AND PROFILE PROJECT NO. 7382-0015	SHEET 4 of 41

H:\JBA\7300\7382\17\_7382\_015\CAD\Plans\Plan and Profile Drain 80 Updated.dwg-p&P (Section 15 Option 3)-11/17/2022 11:25 AM-(tborud)



**Scale**  
 400 0 400 800  
 Feet

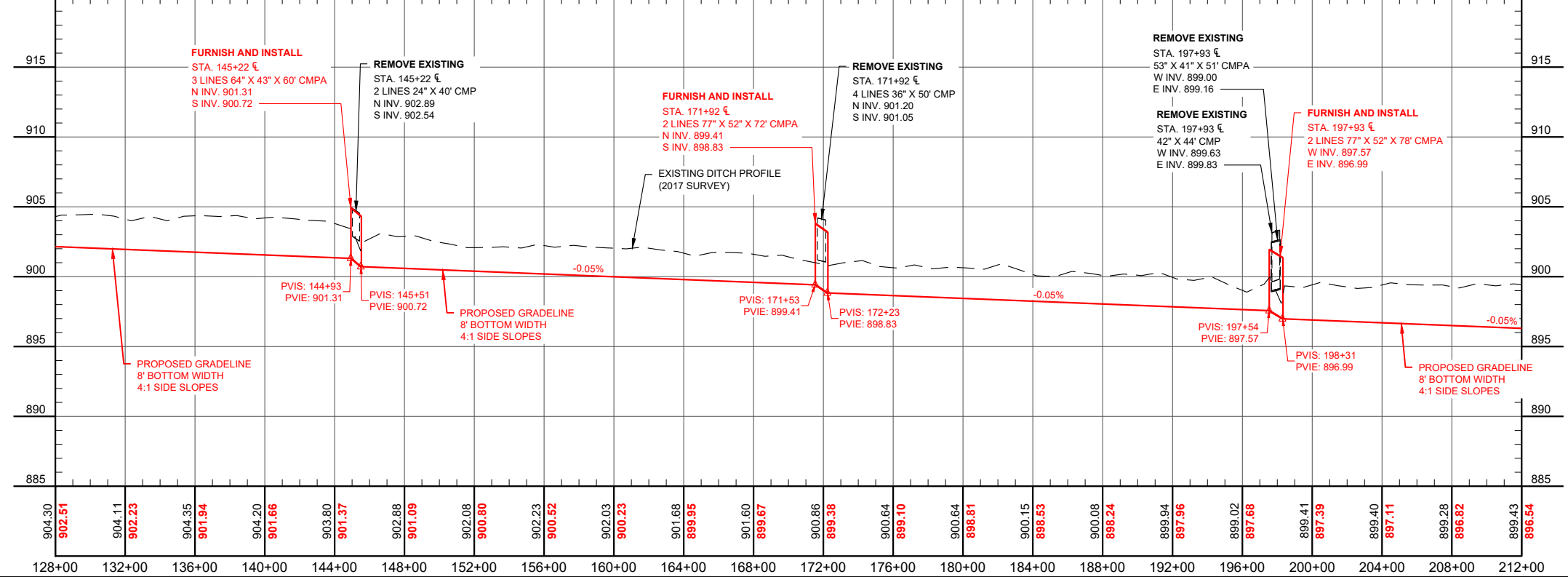
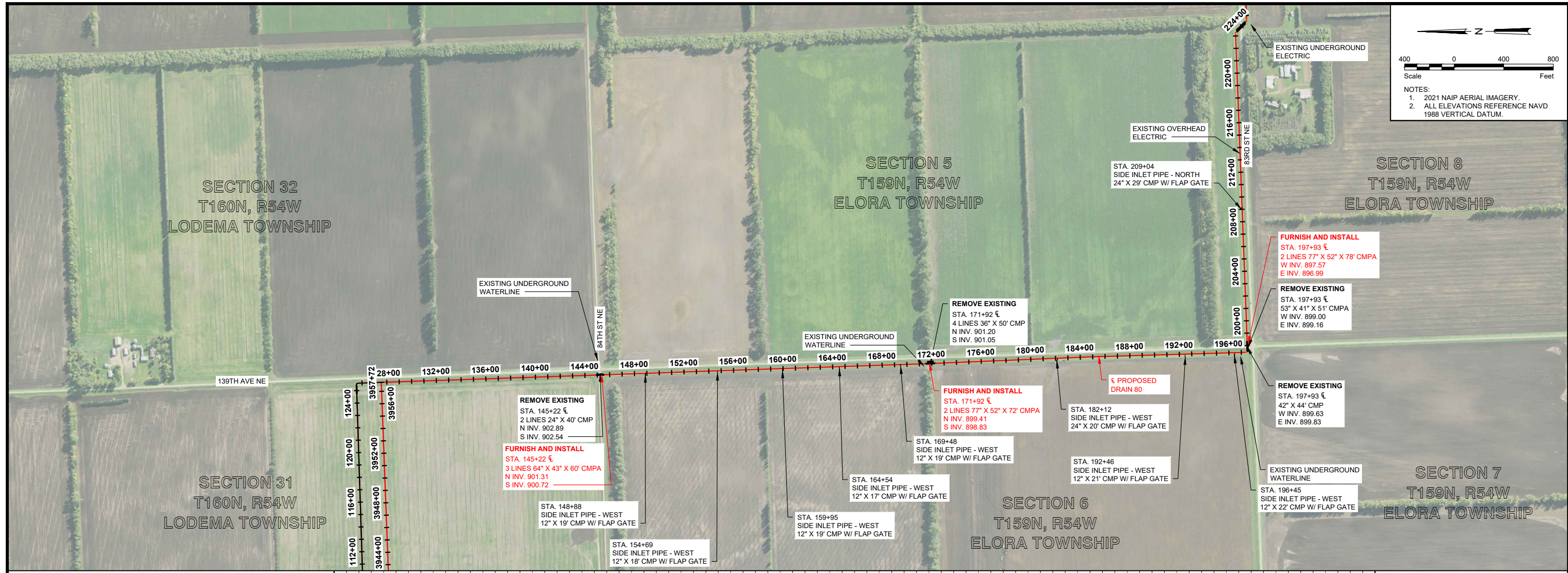

**NOTES:**  
 1. 2021 NAIP AERIAL IMAGERY.  
 2. ALL ELEVATIONS REFERENCE NAVD 1988 VERTICAL DATUM.



H:\JBA\3000\7382\17\_7382\_015\CAD\Plans\Plan and Profile Drain 80 (2020-1-30).dwg-P&P (3)-11/17/2022 11:25 AM-(tborud)

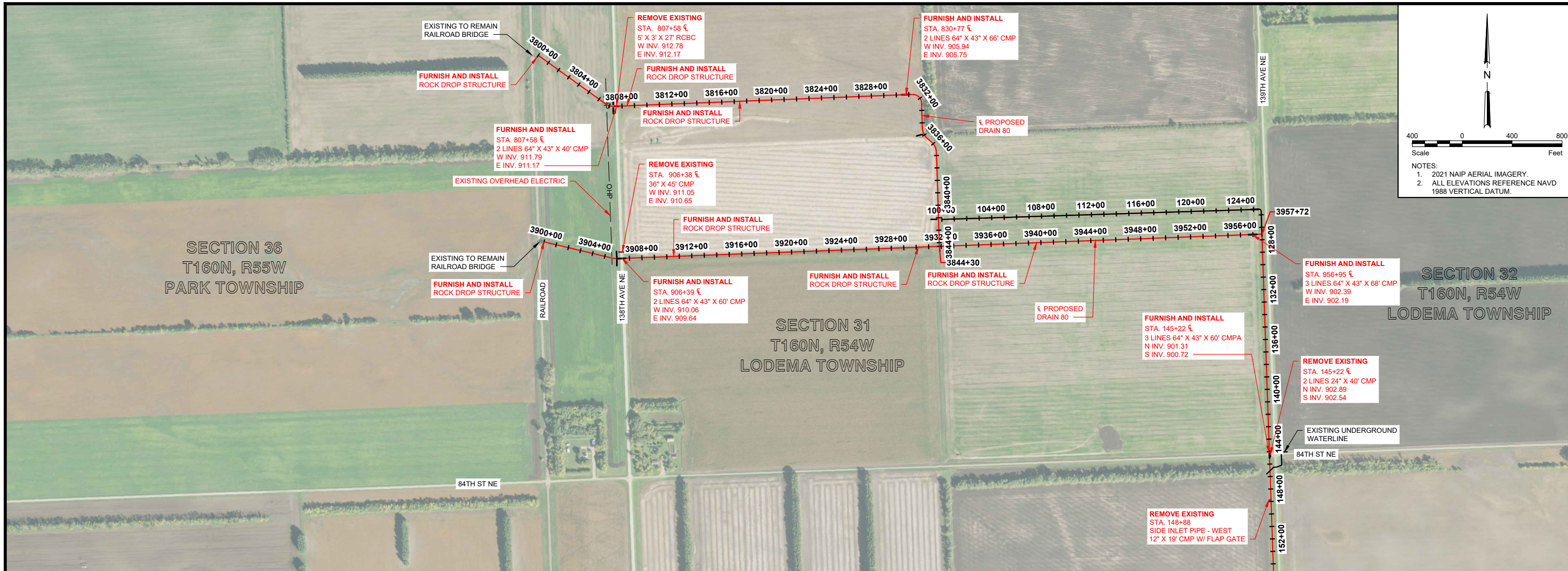
No.	Revision	Date	By

<b>PRELIMINARY</b> Not for Construction		Fargo	Drawn by TMB	Date 11-17-2022	ESTABLISHMENT OF PEMBINA CO. DRAIN 80 PRELIMINARY PLANS PEMBINA COUNTY WATER RESOURCES DISTRICT CAVALIER, ND	DRAIN 80 PLAN AND PROFILE PROJECT NO. 7382-0015	SHEET 5 of 41
		P: 701.237.5065 F: 701.237.5101	Checked by ZOH	Scale AS SHOWN			



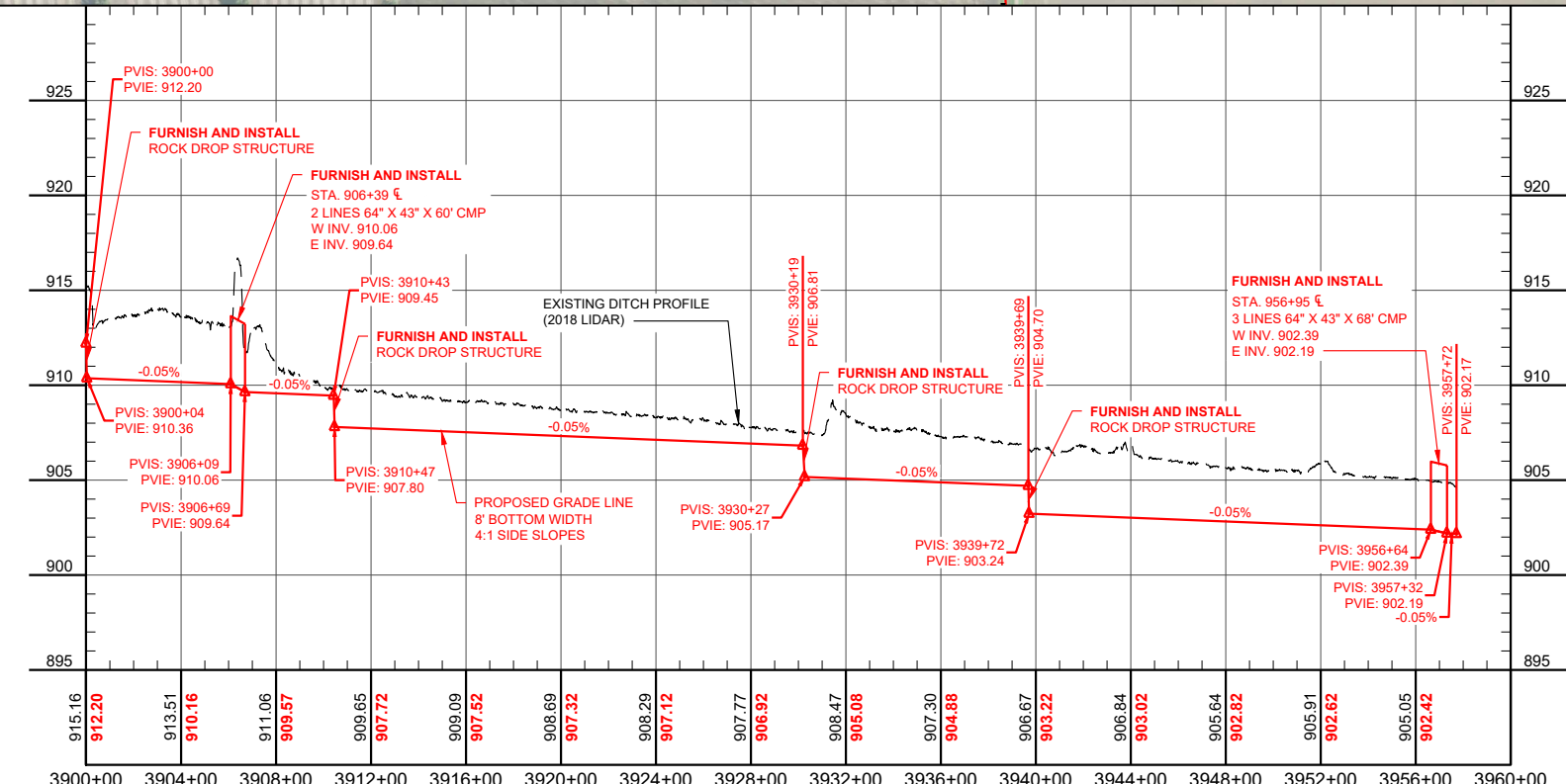
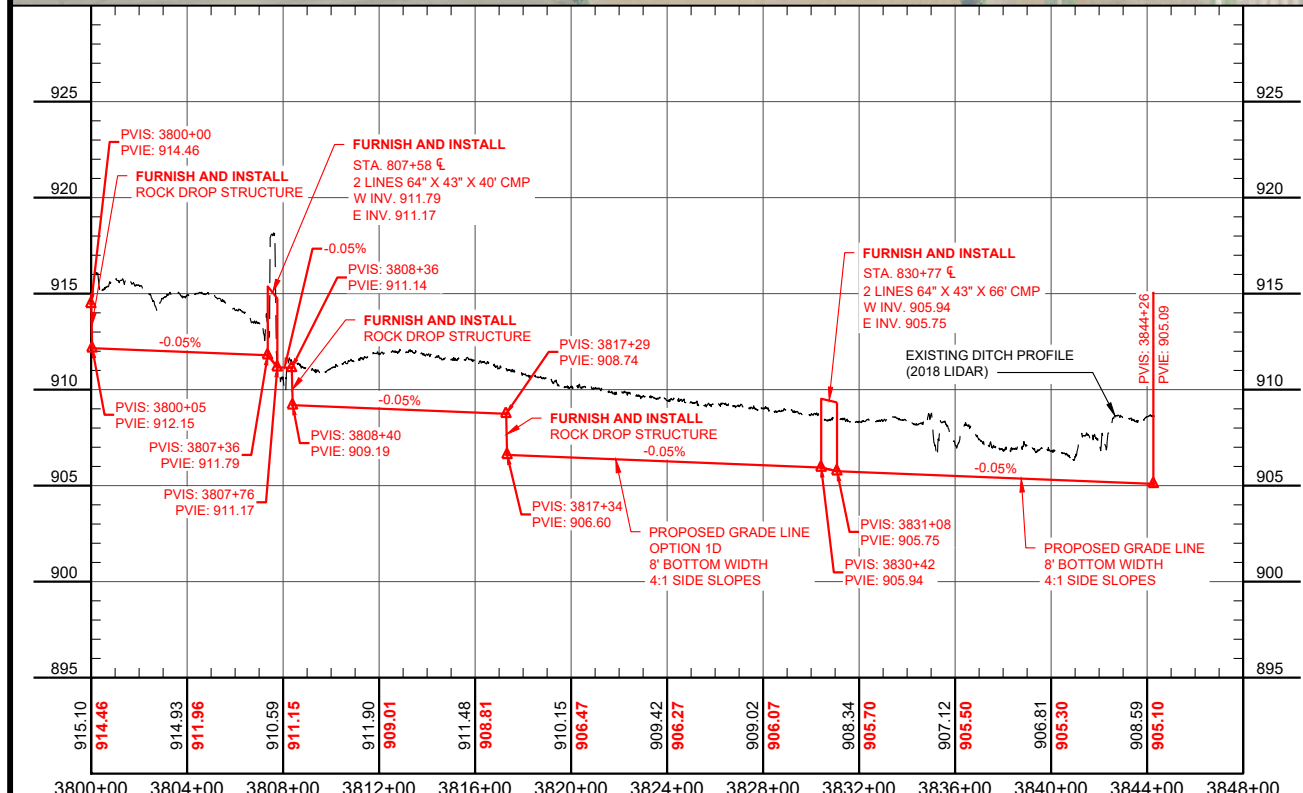
H:\JBA\3000\7382\17\_7382\_015\CAD\Plans\Plan and Profile Drain 80 (2020-1-30).dwg-P&P (2)-11/17/2022 11:25 AM-(lborud)

No.		Revision		Date	By	<p><b>PRELIMINARY</b> Not for Construction</p>		<p>Fargo</p>	Drawn by TMB	Date 11-17-2022	ESTABLISHMENT OF PEMBINA CO. DRAIN 80 PRELIMINARY PLANS PEMBINA COUNTY WATER RESOURCES DISTRICT CAVALIER, ND	DRAIN 80 PLAN AND PROFILE PROJECT NO. 7382-0015	SHEET 6 of 41
P:		701.237.5065		Checked by	ZOH				Scale	AS SHOWN			



Scale  
0 400 800  
Feet

NOTES:  
1. 2021 NAIP AERIAL IMAGERY.  
2. ALL ELEVATIONS REFERENCE NAVD 1988 VERTICAL DATUM.



No.		Revision		Date		By	

**PRELIMINARY**  
Not for Construction



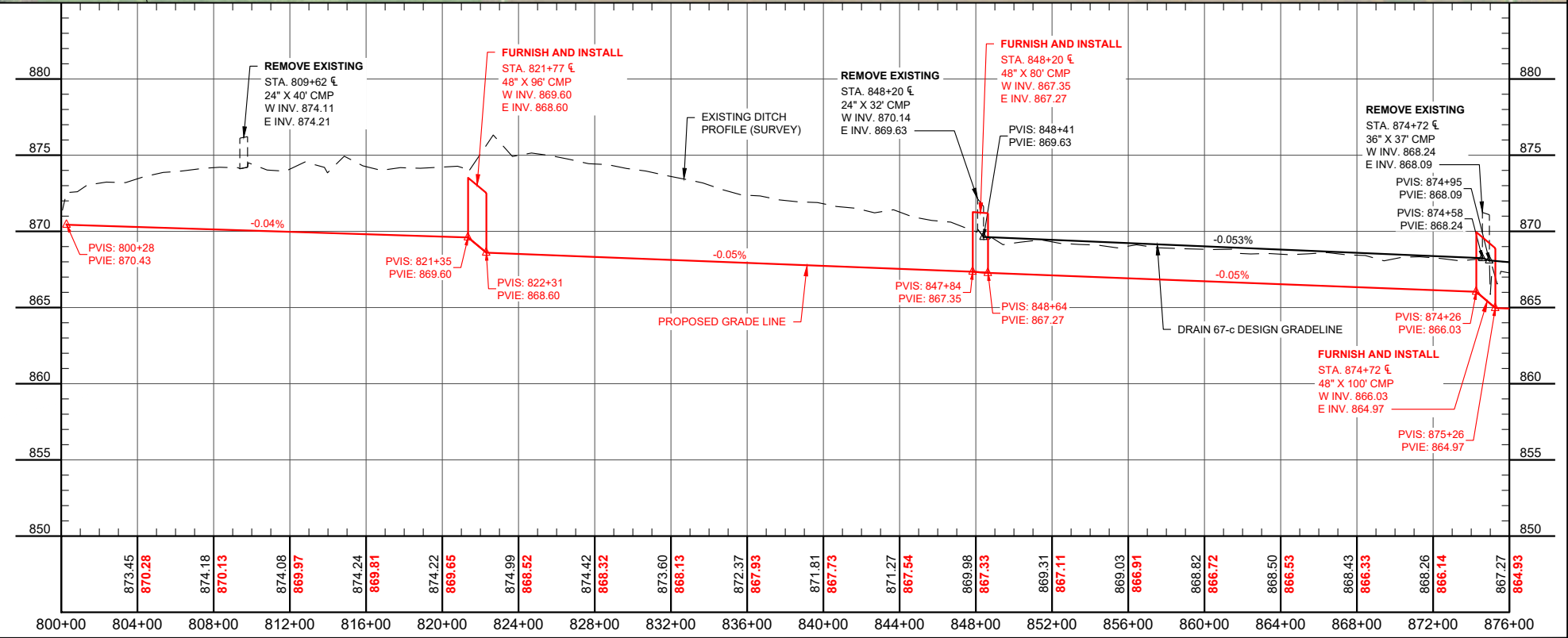
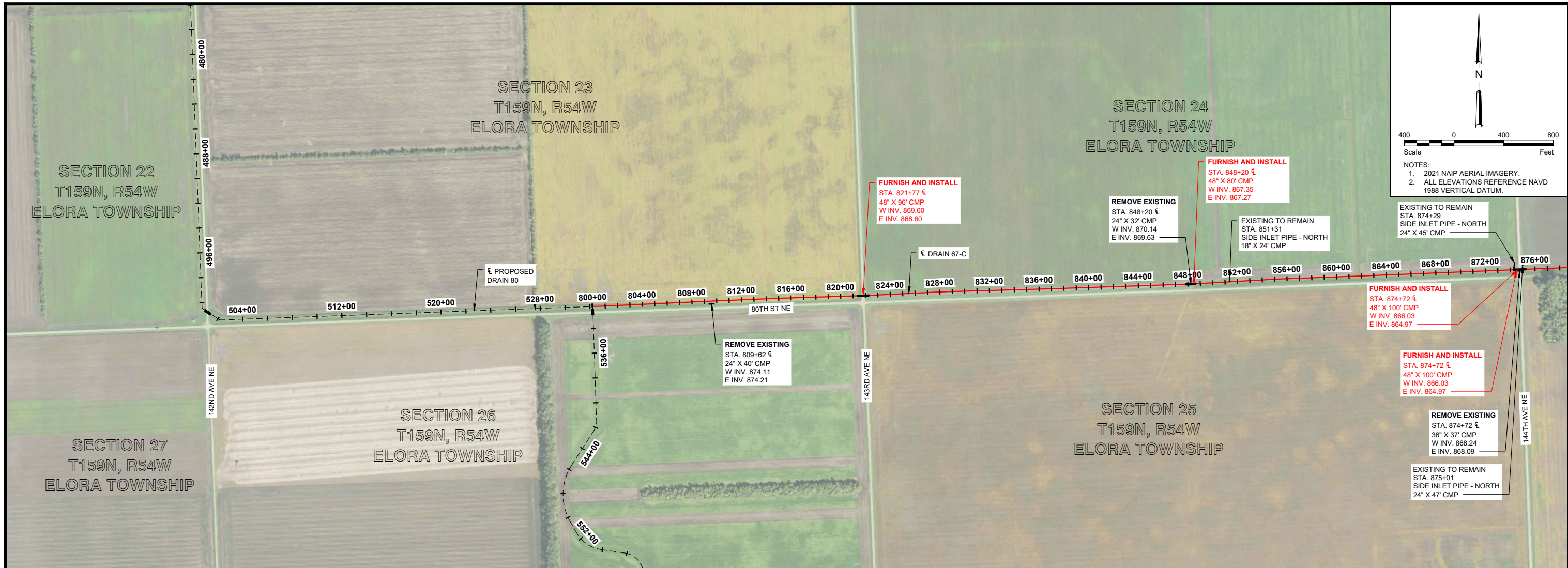
Fargo  
 Drawn by TMB  
 Date 11-17-2022  
 Checked by ZOH  
 Scale AS SHOWN

ESTABLISHMENT OF PEMBINA CO. DRAIN 80  
 PRELIMINARY PLANS  
 PEMBINA COUNTY WATER RESOURCES DISTRICT  
 CAVALIER, ND

DRAIN 80  
 PLAN AND PROFILE  
 PROJECT NO. 7382-0015

SHEET  
 7 of 41

H:\JBA\7300\7382\17\_7382\_0015\CAD\Plans\Plan and Profile\Drawn 80 Upstream Options (2022-02-09).dwg-P&P (2.3)-11/17/2022 11:33 AM-(tborud)



H:\JBM\3000\7382\17\_7382\_015\CAD\Plans\Plan and Profile Drain 67-c.dwg-P&P (1-11-17/2022 11:33 AM-tborud)

No.	Revision	Date	By

**PRELIMINARY**  
Not for Construction



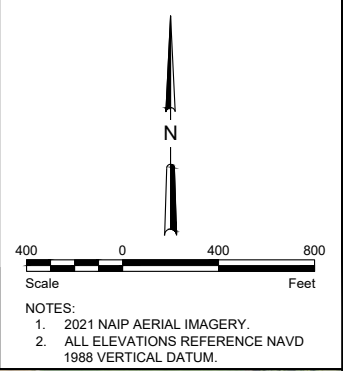
Fargo  
 Drawn by TMB  
 Date 11-17-2022  
 Checked by ZOH  
 Scale AS SHOWN

ESTABLISHMENT OF PEMBINA CO. DRAIN 80  
 PRELIMINARY PLANS  
 PEMBINA COUNTY WATER RESOURCES DISTRICT  
 CAVALIER, ND

DRAIN 67-C  
 PLAN AND PROFILE  
 PROJECT NO. 7382-0015

SHEET  
 8 of 41



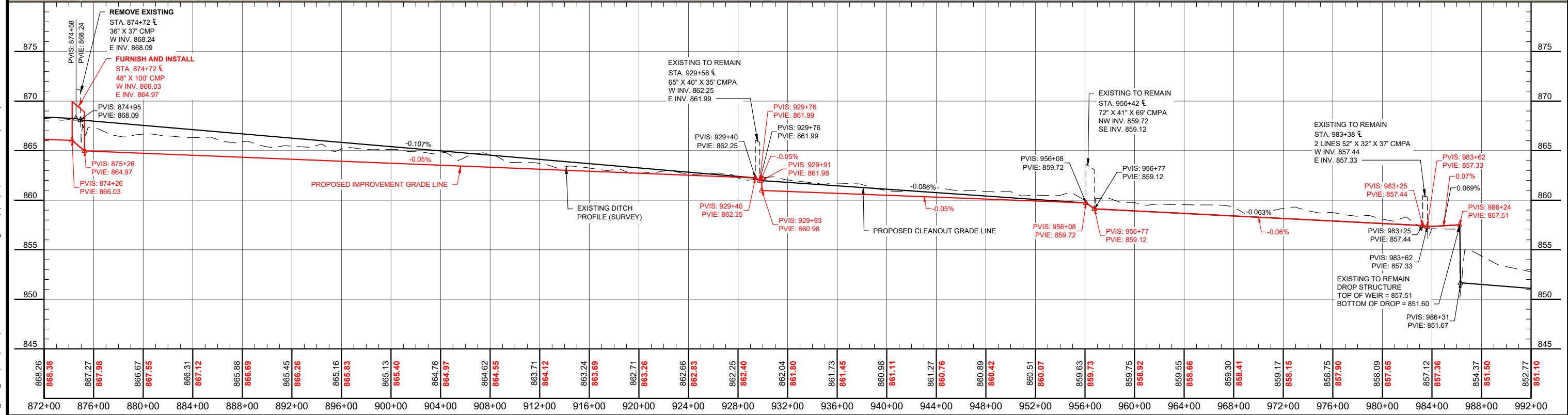
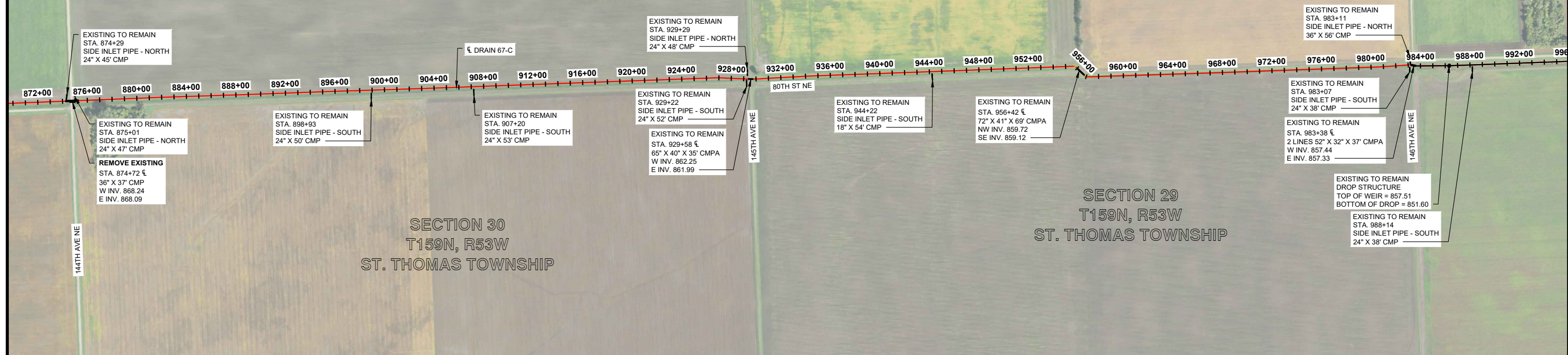


SECTION 19  
T159N, R53W  
ST. THOMAS TOWNSHIP

SECTION 20  
T159N, R53W  
ST. THOMAS TOWNSHIP

SECTION 30  
T159N, R53W  
ST. THOMAS TOWNSHIP

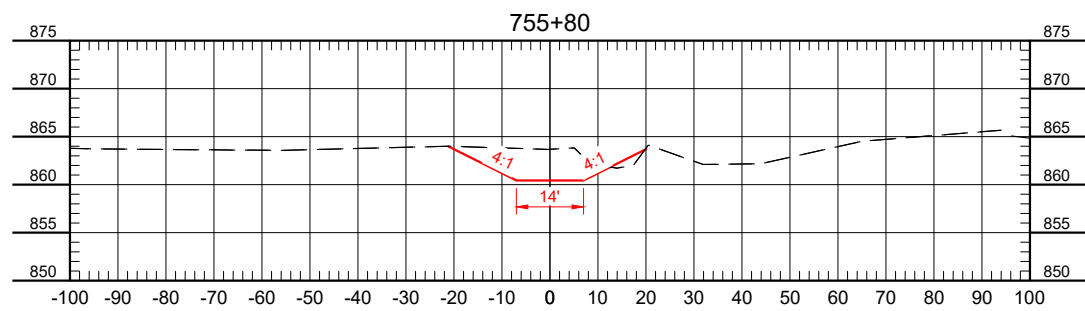
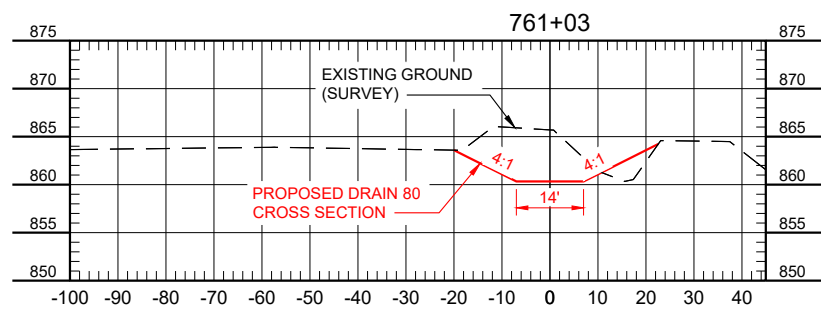
SECTION 29  
T159N, R53W  
ST. THOMAS TOWNSHIP



H:\JBA\3000\7382\17\_7382\_015\CAD\Plans\Plan and Profile Drain 67-c.dwg-P&P (2)-11-17-2022 11:33 AM-(tborder)

<p><b>PRELIMINARY</b> Not for Construction</p>				<p>Fargo</p>		<p>Drawn by TMB</p>		<p>Date 11-17-2022</p>		<p>ESTABLISHMENT OF PEMBINA CO. DRAIN 80 PRELIMINARY PLANS</p>		<p>DRAIN 67-C PLAN AND PROFILE</p>		<p>SHEET 9 of 41</p>	
<p>No. Revision</p>		<p>Date By</p>		<p>P: 701.237.5065 F: 701.237.5101</p>		<p>Checked by ZOH</p>		<p>Scale AS SHOWN</p>		<p>PEMBINA COUNTY WATER RESOURCES DISTRICT CAVALIER, ND</p>		<p>PROJECT NO. 7382-0015</p>			

H:\JBA\300\7382\17\_7382\_015\CAD\Plans\Cross Sections Drain 80 Updated.dwg-XS (025)-11/17/2022 11:35 AM-(tborud)



No.	Revision	Date	By

**PRELIMINARY**  
Not for Construction



Fargo  
P: 701.237.5065  
F: 701.237.5101

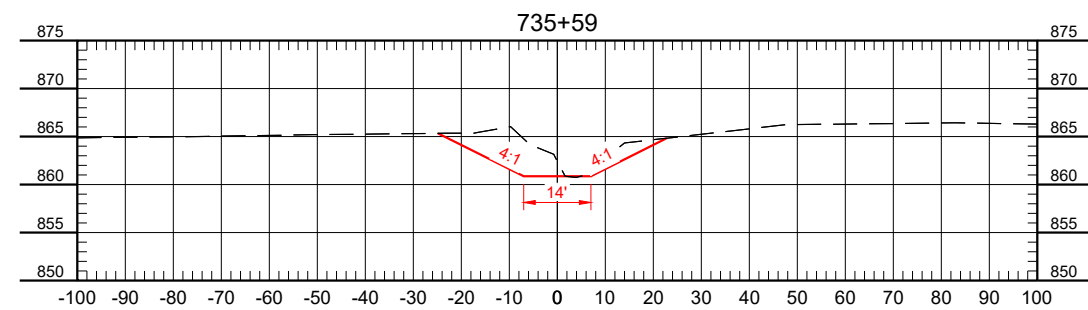
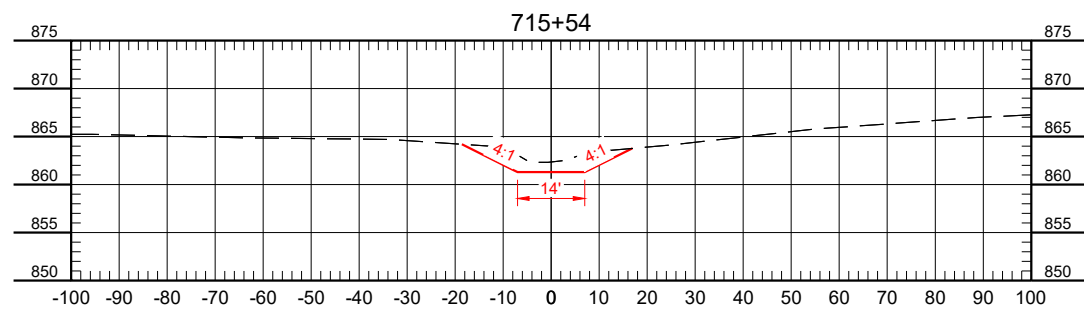
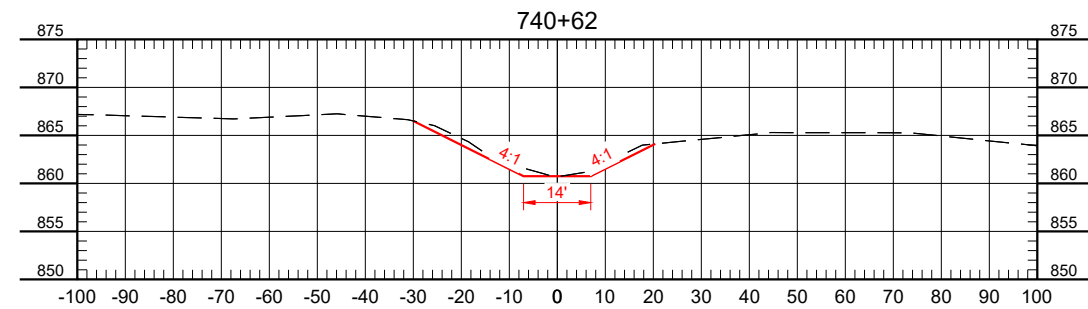
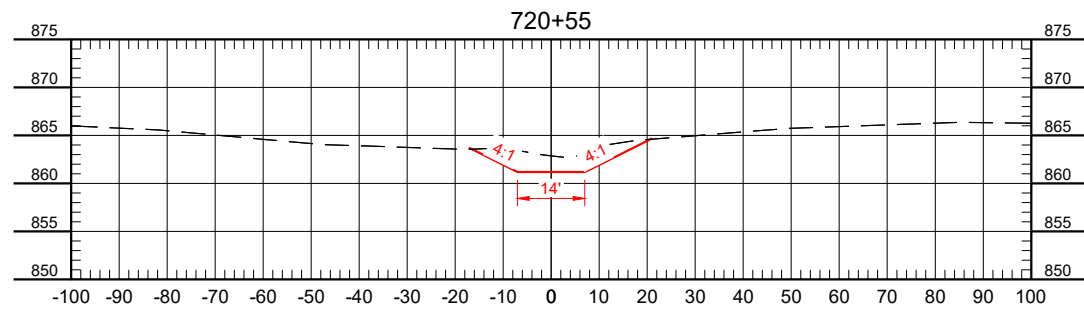
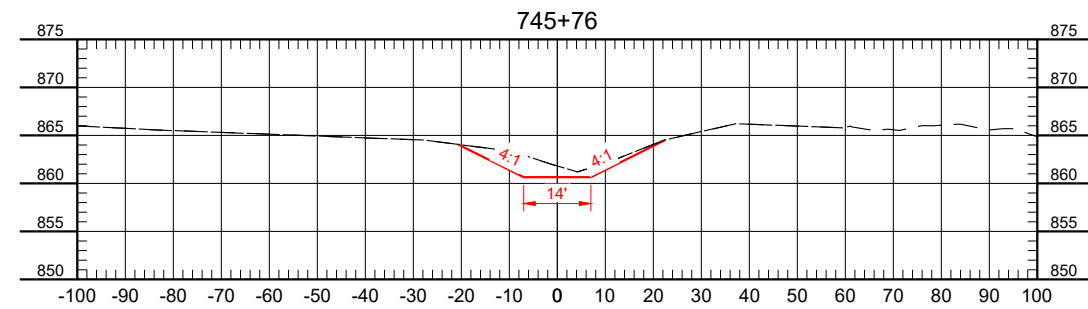
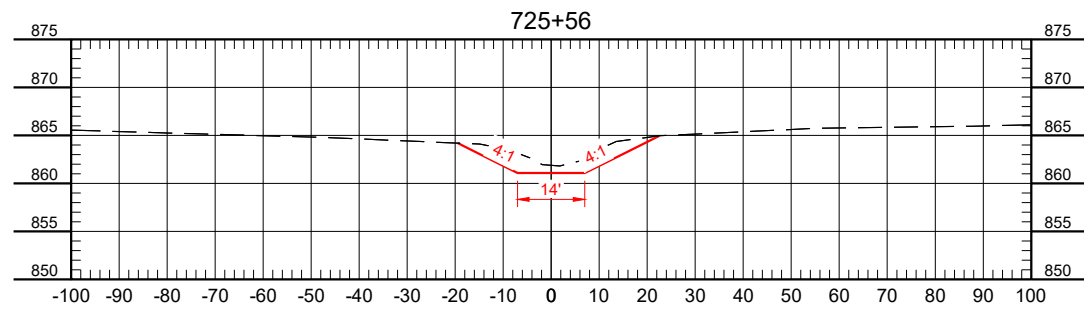
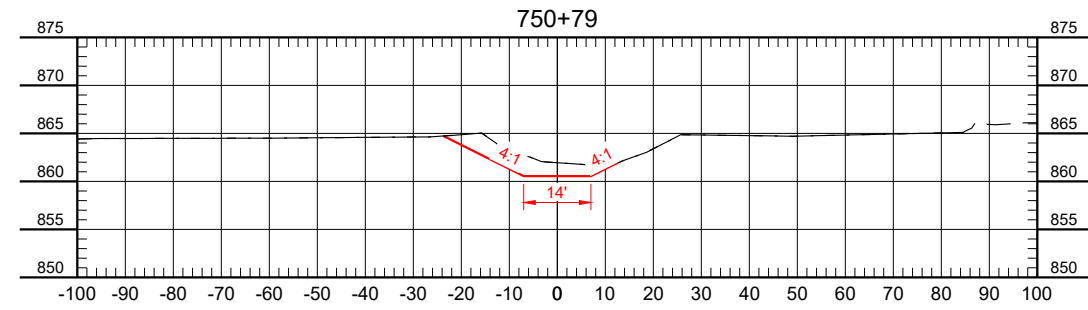
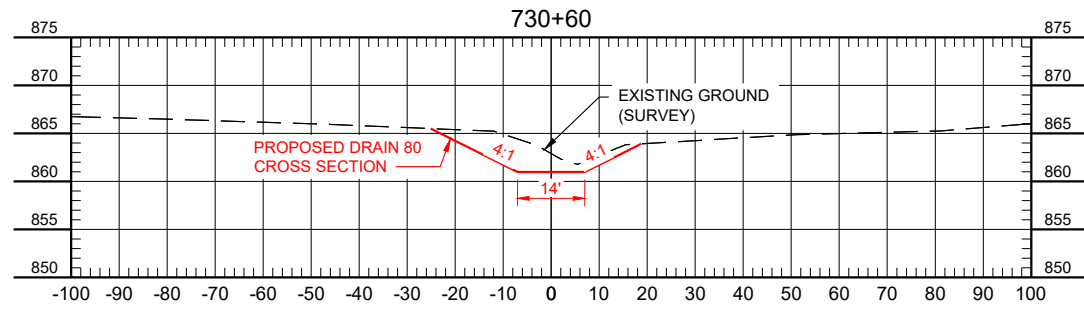
Drawn by  
TMB  
Checked by  
ZOH

Date  
11-17-2022  
Scale  
AS SHOWN

ESTABLISHMENT OF PEMBINA CO. DRAIN 80  
PRELIMINARY PLANS  
PEMBINA COUNTY WATER RESOURCES DISTRICT  
CAVALIER, ND

DRAIN 80  
CROSS SECTIONS  
PROJECT NO. 7382-0015

SHEET  
10 of 41



H:\JBA\3000\7382\17\_7382\_015\CAD\Plans\Cross Sections Drain 80 Updated.dwg-XS (024)-11/17/2022 11:35 AM-(tborud)

No.	Revision	Date	By

**PRELIMINARY**  
Not for Construction



Fargo  
P: 701.237.5065  
F: 701.237.5101

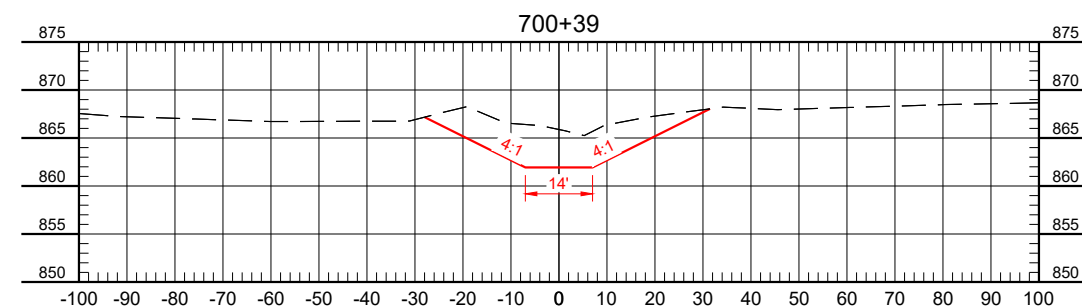
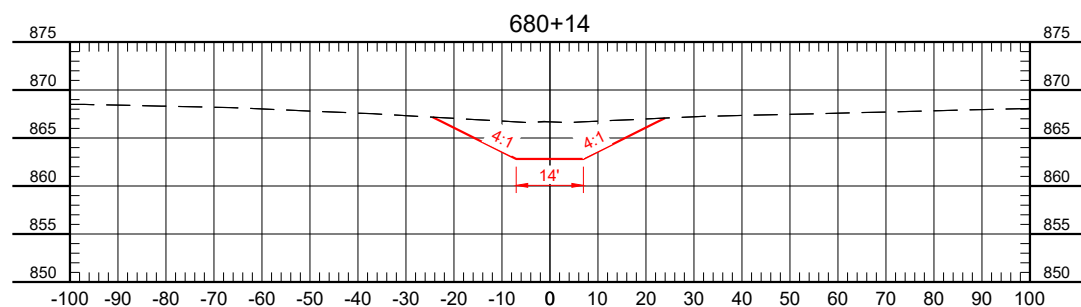
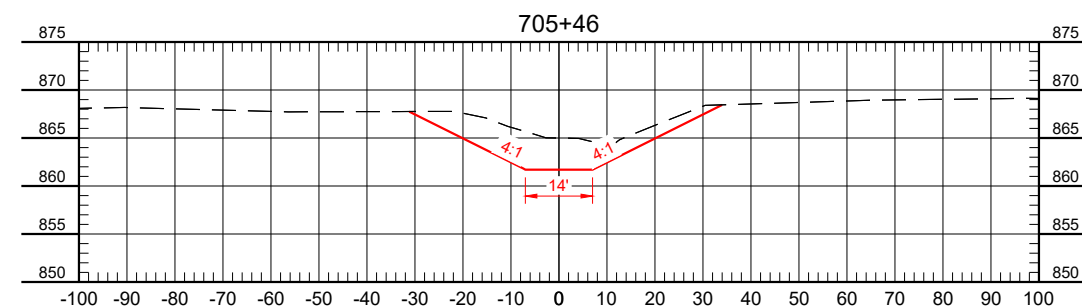
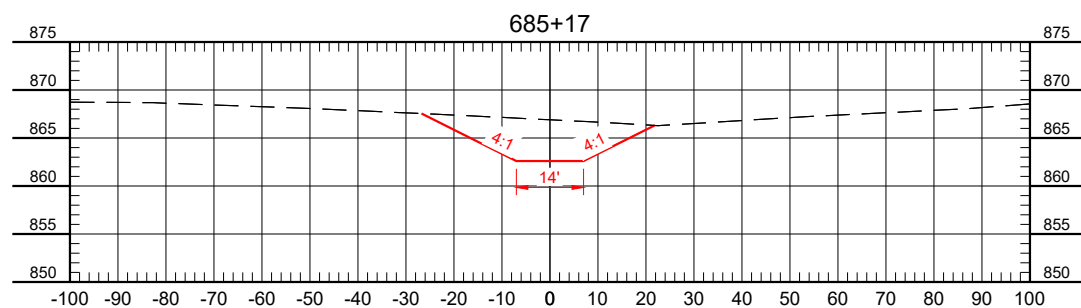
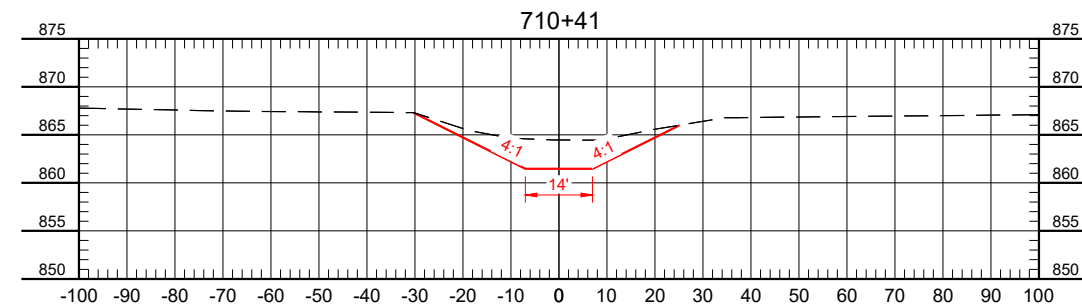
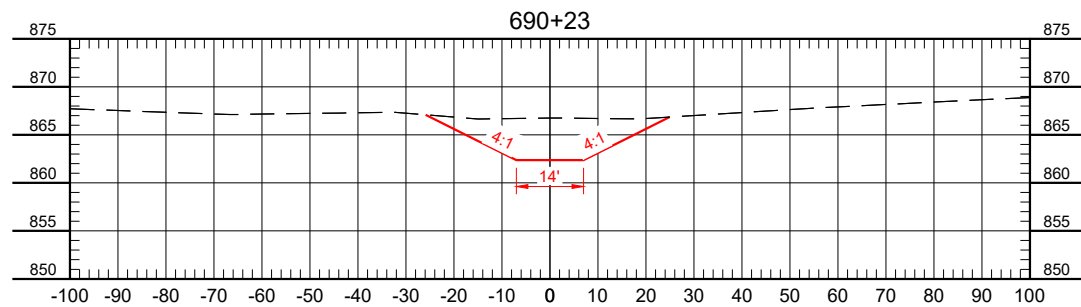
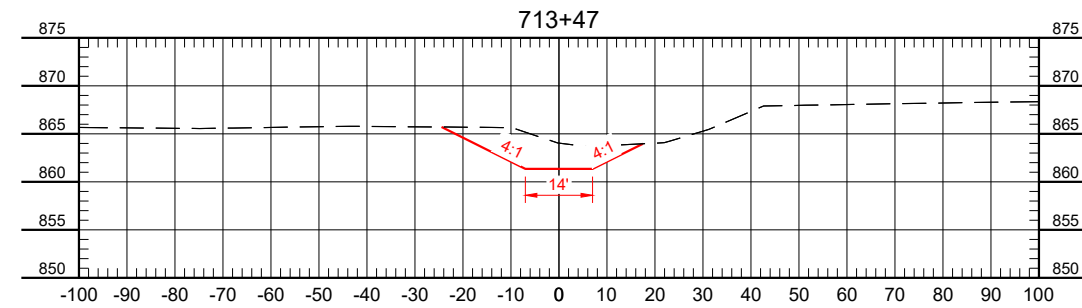
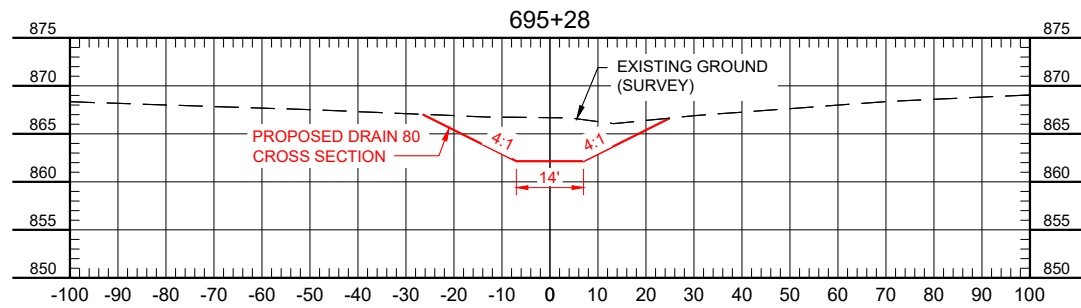
Drawn by  
TMB  
Checked by  
ZOH

Date  
11-17-2022  
Scale  
AS SHOWN

ESTABLISHMENT OF PEMBINA CO. DRAIN 80  
PRELIMINARY PLANS  
PEMBINA COUNTY WATER RESOURCES DISTRICT  
CAVALIER, ND

DRAIN 80  
CROSS SECTIONS  
PROJECT NO. 7382-0015

SHEET  
11 of 41



H:\JBA\3000\7382\17\_7382\_015\CAD\Plans\Cross Sections Drain 80 Updated.dwg-XS (023)-11/17/2022 11:35 AM-(tborud)

No.	Revision	Date	By

**PRELIMINARY**  
Not for Construction



Fargo  
P: 701.237.5065  
F: 701.237.5101

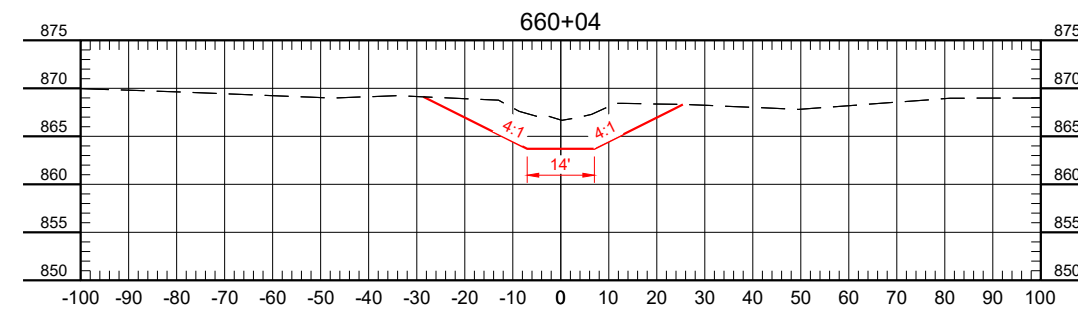
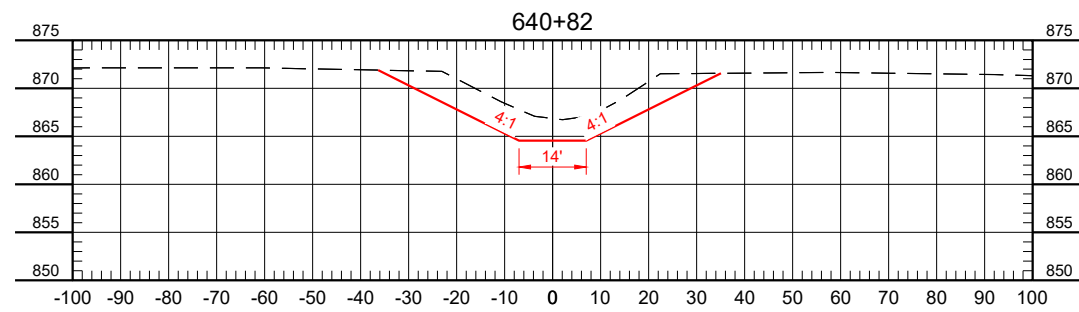
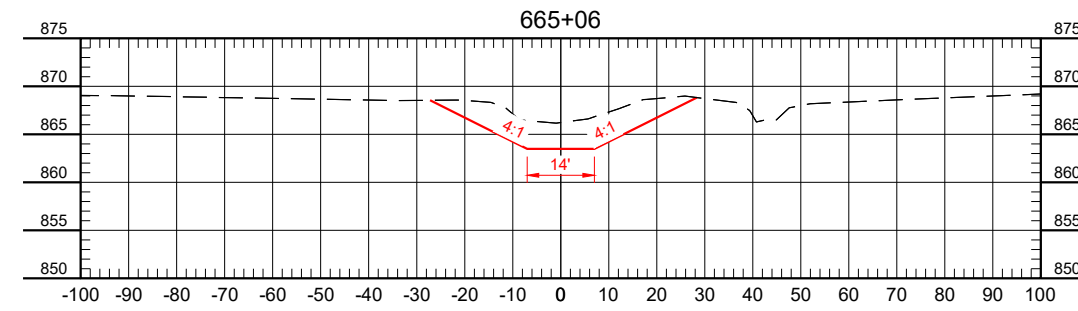
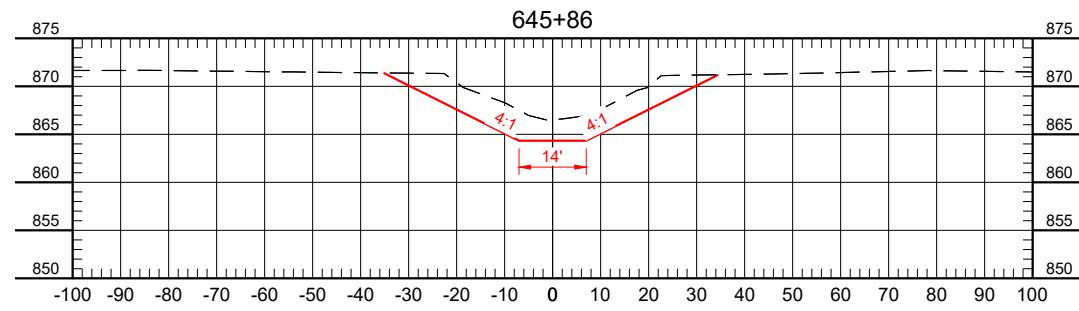
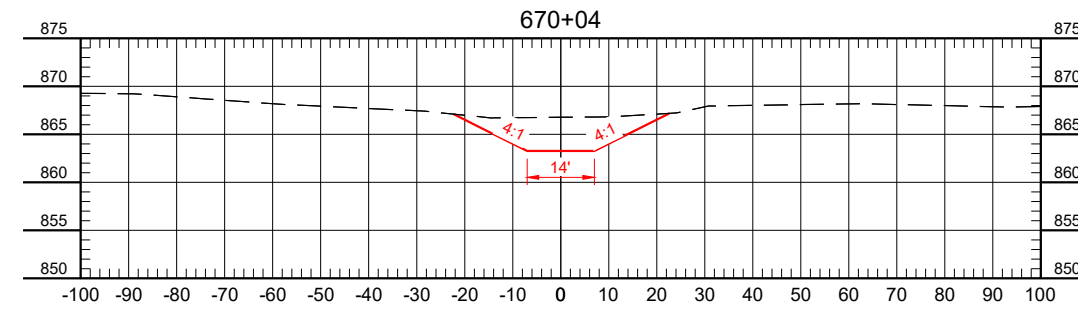
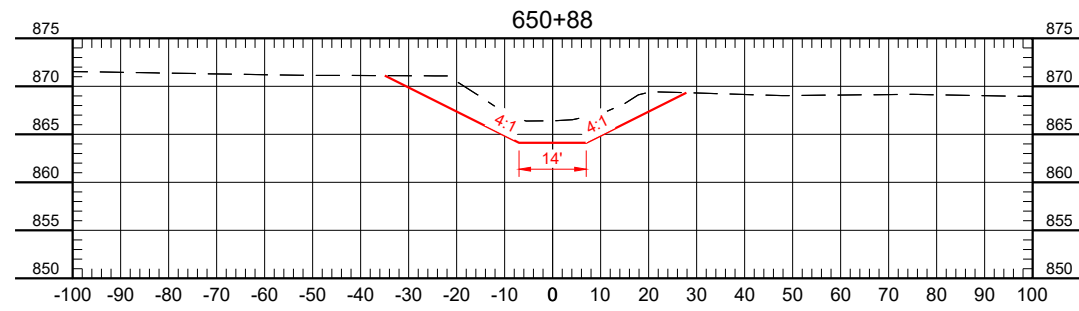
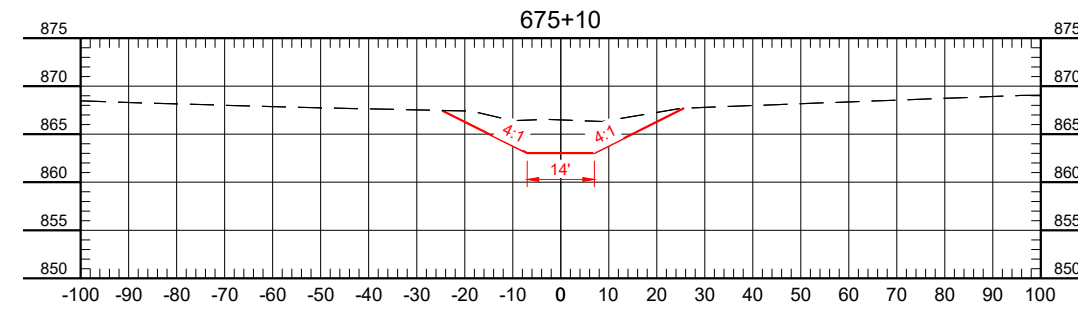
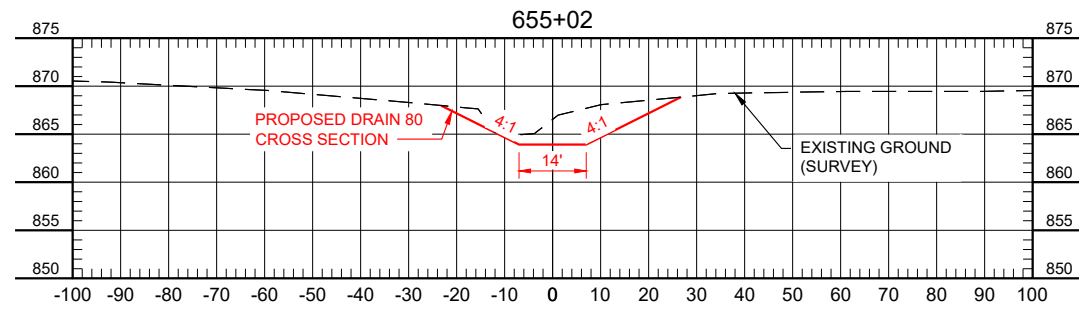
Drawn by  
TMB  
Checked by  
ZOH

Date  
11-17-2022  
Scale  
AS SHOWN

ESTABLISHMENT OF PEMBINA CO. DRAIN 80  
PRELIMINARY PLANS  
PEMBINA COUNTY WATER RESOURCES DISTRICT  
CAVALIER, ND

DRAIN 80  
CROSS SECTIONS  
PROJECT NO. 7382-0015

SHEET  
12 of 41



H:\JBA\3000\7382\17\_7382\_015\CAD\Plans\Cross Sections Drain 80 Updated.dwg-XS (02)-11/17/2022 11:35 AM-(tborud)

No.	Revision	Date	By

**PRELIMINARY**  
Not for Construction



Fargo  
P: 701.237.5065  
F: 701.237.5101

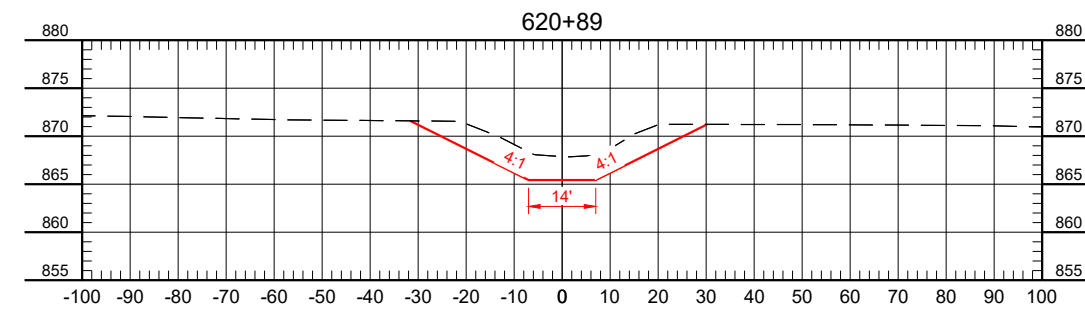
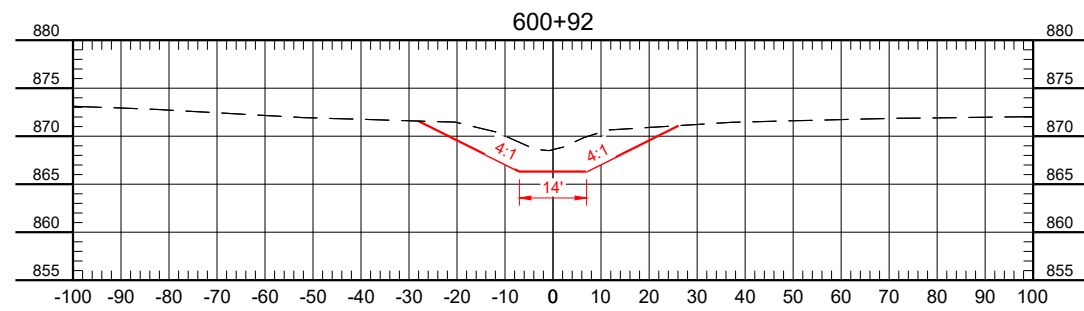
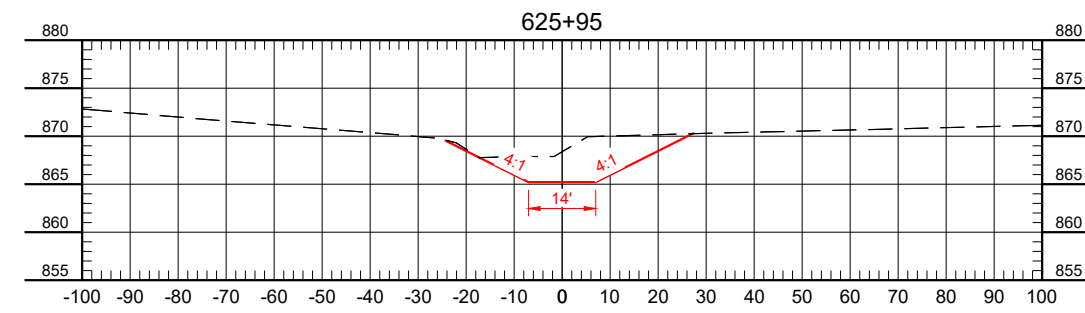
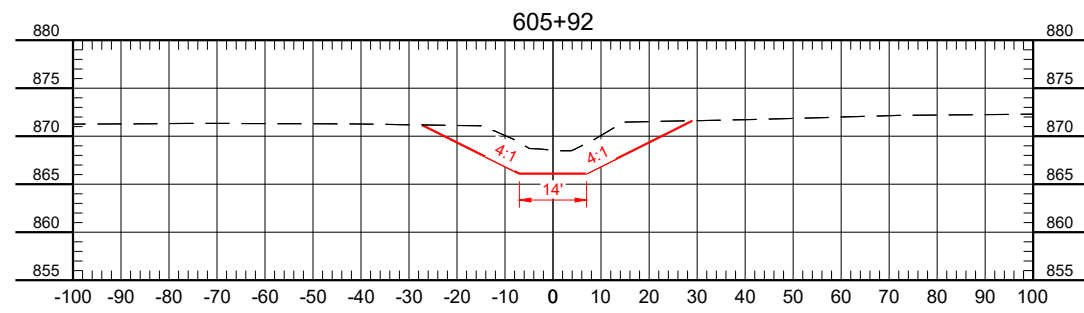
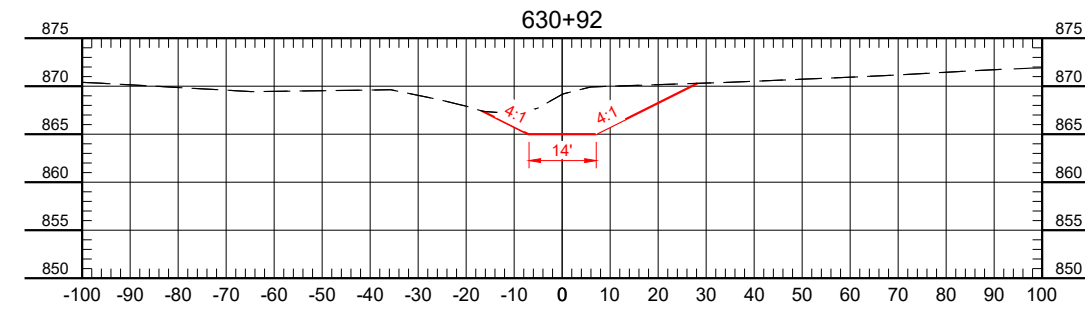
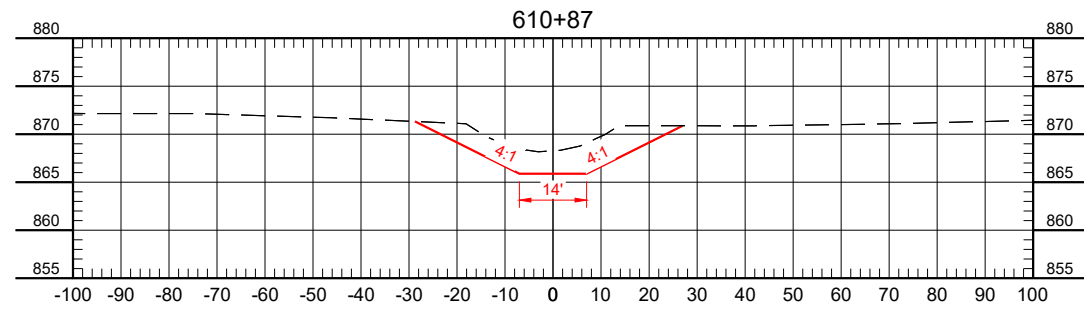
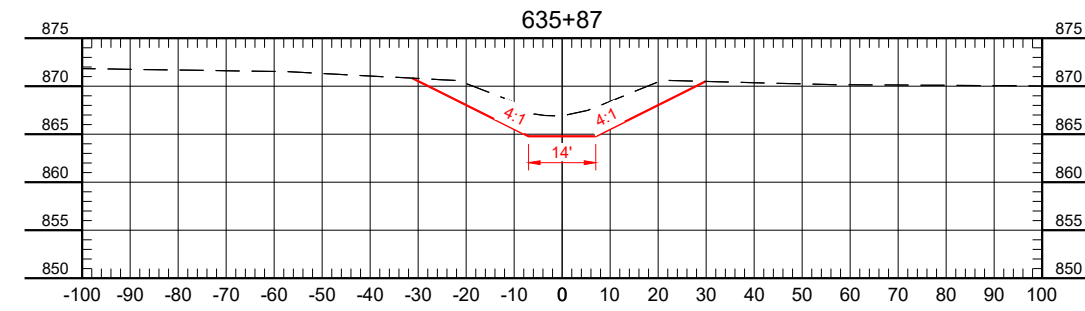
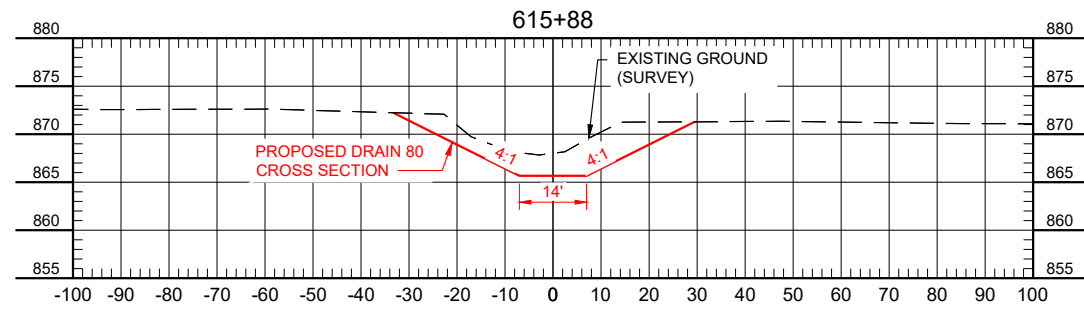
Drawn by  
TMB  
Checked by  
ZOH

Date  
11-17-2022  
Scale  
AS SHOWN

ESTABLISHMENT OF PEMBINA CO. DRAIN 80  
PRELIMINARY PLANS  
PEMBINA COUNTY WATER RESOURCES DISTRICT  
CAVALIER, ND

DRAIN 80  
CROSS SECTIONS  
PROJECT NO. 7382-0015

SHEET  
13 of 41



H:\JBA\3000\7382\17\_7382\_015\CAD\Plans\Cross Sections Drain 80 Updated.dwg-XS (021)-11/17/2022 11:35 AM: (tborud)

No.	Revision	Date	By

**PRELIMINARY**  
Not for Construction

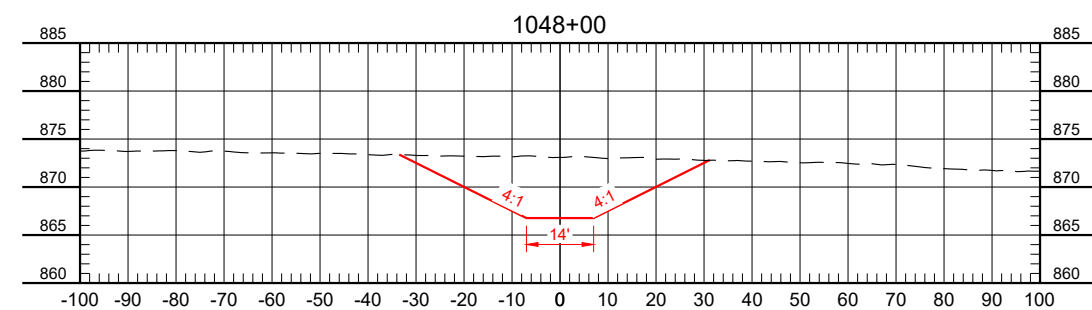
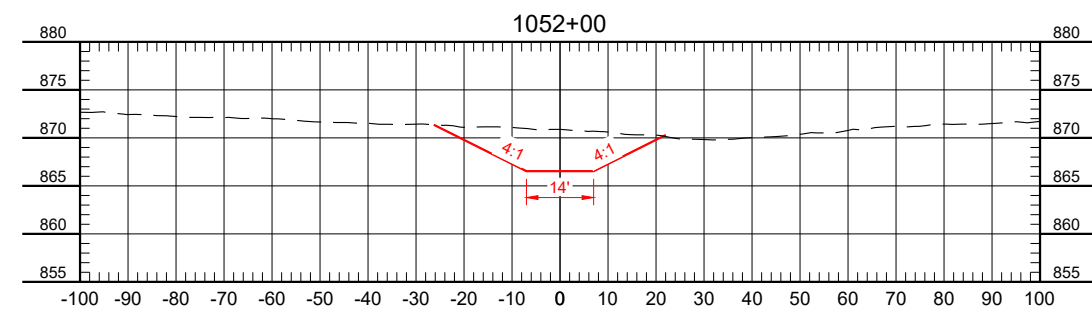
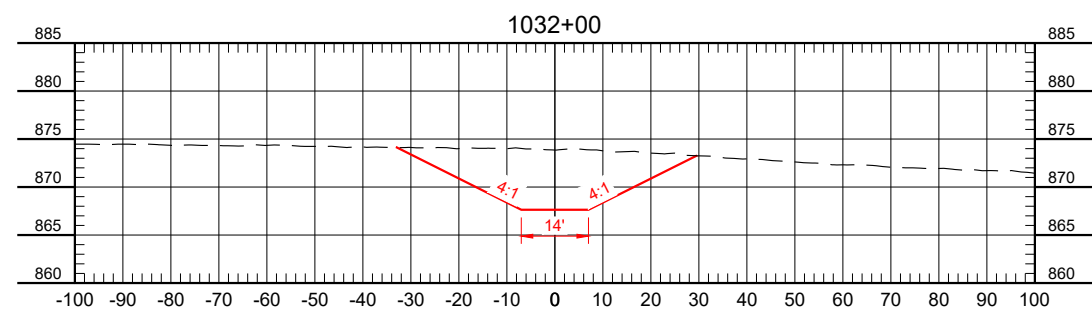
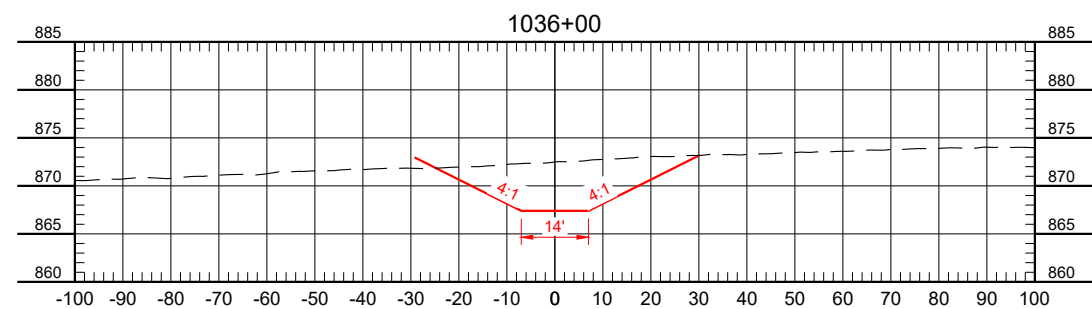
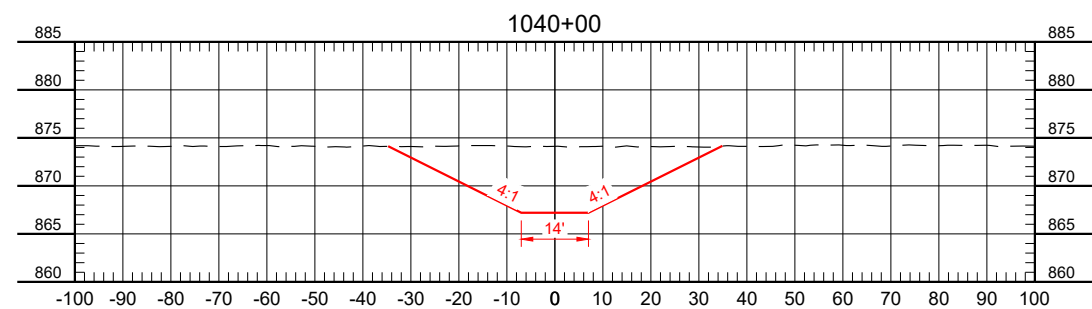
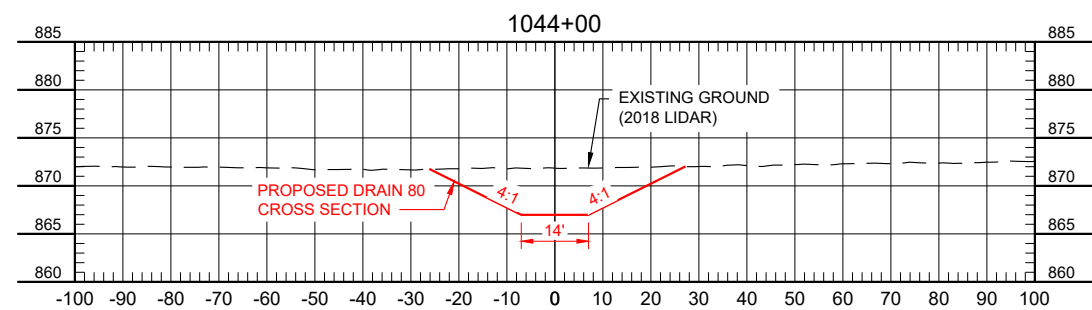


Fargo	Drawn by TMB	Date 11-17-2022
P: 701.237.5065 F: 701.237.5101	Checked by ZOH	Scale AS SHOWN

ESTABLISHMENT OF PEMBINA CO. DRAIN 80  
PRELIMINARY PLANS  
PEMBINA COUNTY WATER RESOURCES DISTRICT  
CAVALIER, ND

DRAIN 80  
CROSS SECTIONS  
PROJECT NO. 7382-0015

SHEET  
14 of 41



H:\JBA\3000\7382\17\_7382\_015\CAD\Plans\Cross Sections Drain 80 Updated.dwg-XS (020)-11/17/2022 11:36 AM: (tborud)

No.	Revision	Date	By

**PRELIMINARY**  
Not for Construction



Fargo  
P: 701.237.5065  
F: 701.237.5101

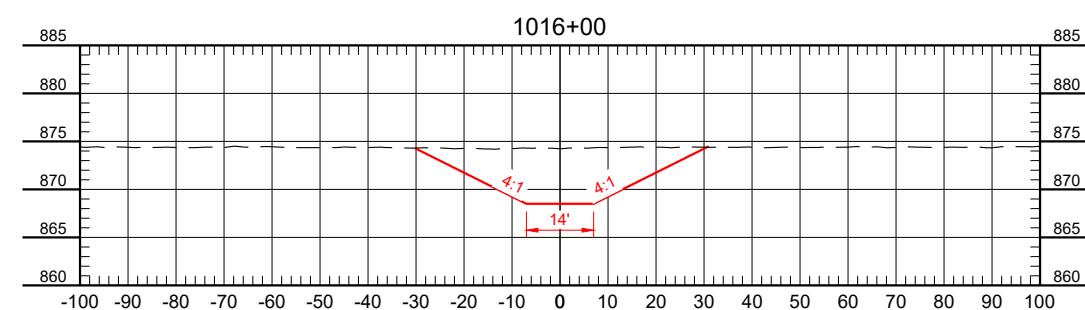
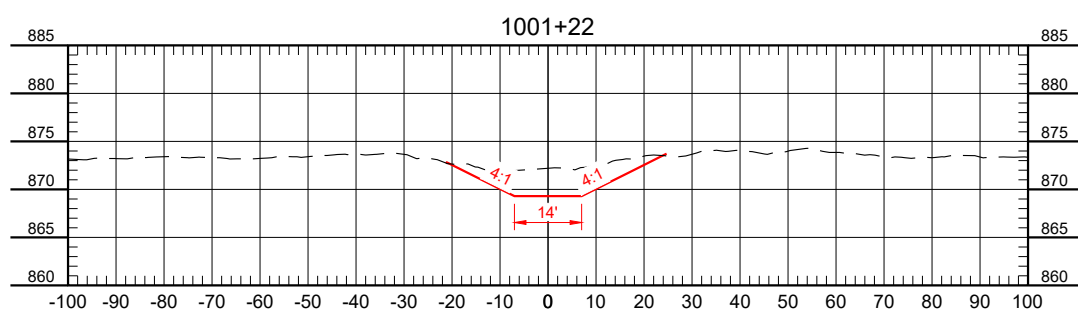
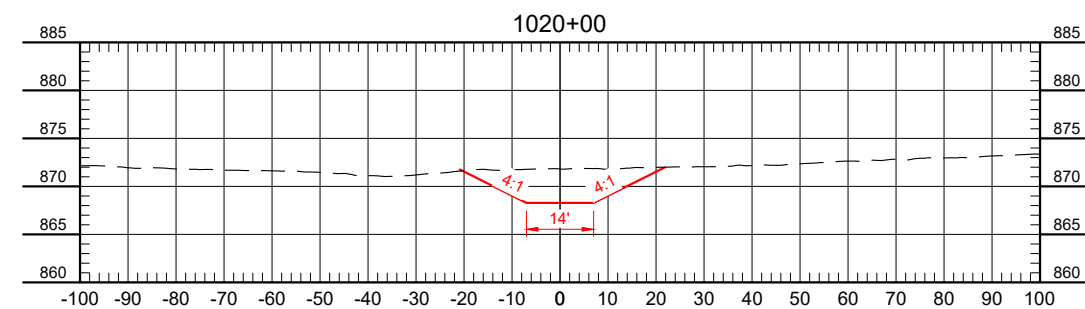
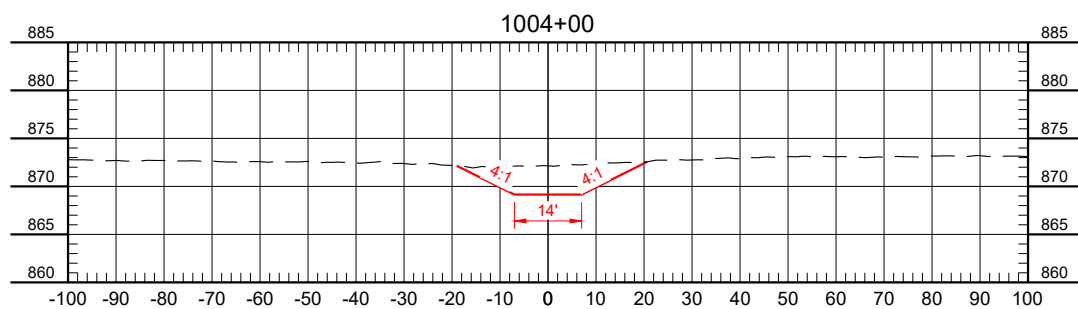
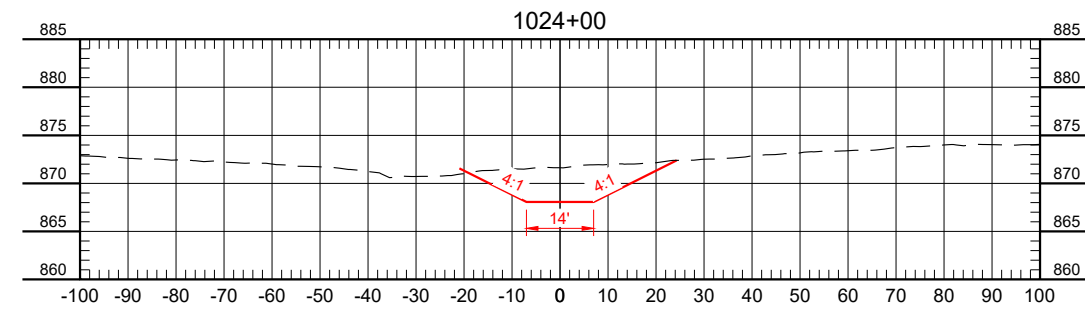
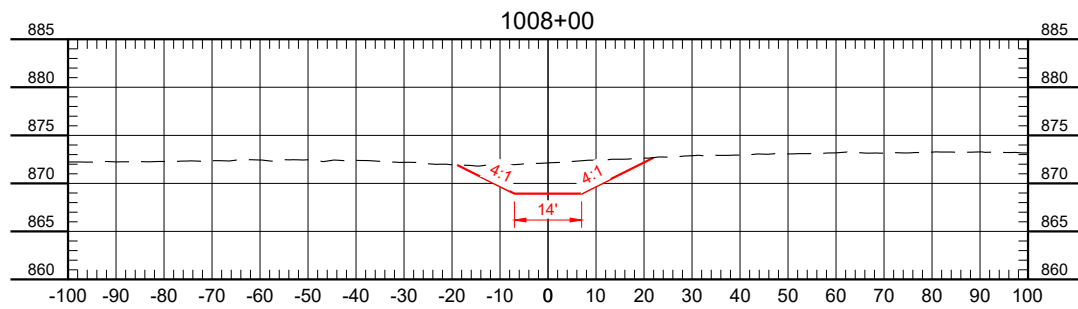
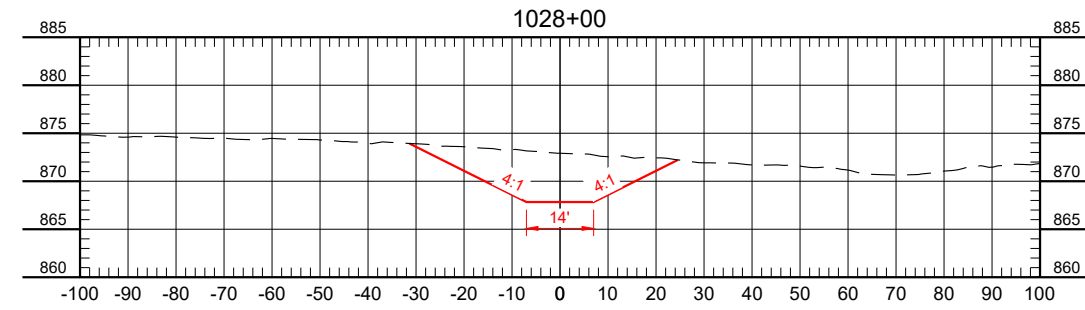
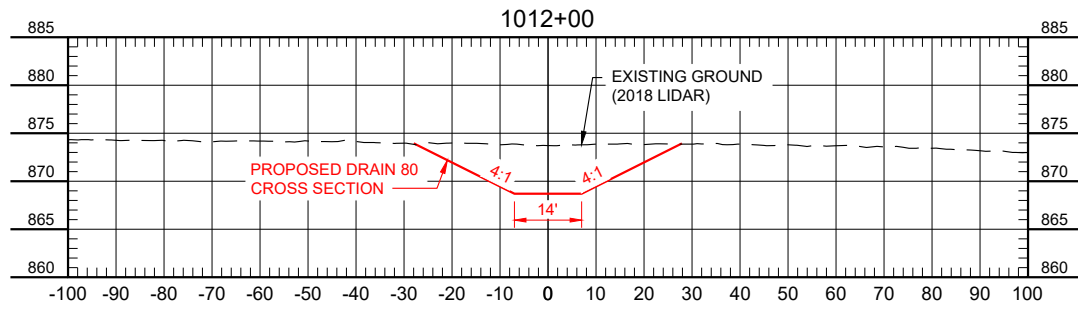
Drawn by  
TMB  
Checked by  
ZOH

Date  
11-17-2022  
Scale  
AS SHOWN

ESTABLISHMENT OF PEMBINA CO. DRAIN 80  
PRELIMINARY PLANS  
PEMBINA COUNTY WATER RESOURCES DISTRICT  
CAVALIER, ND

DRAIN 80  
CROSS SECTIONS  
PROJECT NO. 7382-0015

SHEET  
15 of 41



H:\JBA\3000\7382\17\_7382\_015\CAD\Plans\Cross Sections Drain 80 Updated.dwg-XS (019)-11/17/2022 11:36 AM: (tborud)

No.	Revision	Date	By

**PRELIMINARY**  
Not for Construction



Fargo  
P: 701.237.5065  
F: 701.237.5101

Drawn by  
TMB  
Checked by  
ZOH

Date  
11-17-2022  
Scale  
AS SHOWN

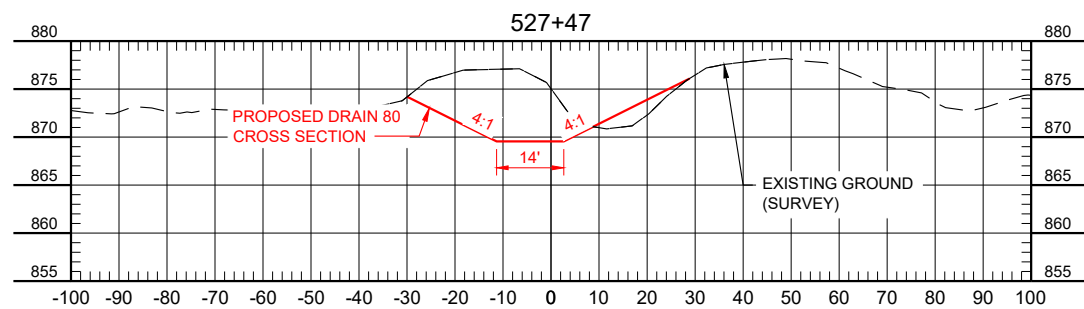
ESTABLISHMENT OF PEMBINA CO. DRAIN 80  
PRELIMINARY PLANS  
PEMBINA COUNTY WATER RESOURCES DISTRICT  
CAVALIER, ND

DRAIN 80  
CROSS SECTIONS  
PROJECT NO. 7382-0015

SHEET  
16 of 41



H:\JBA\300\7382\17\_7382\_015\CAD\Plans\Cross Sections Drain 80 Updated.dwg-XS (018)-11/17/2022 11:36 AM-(tborud)



No.	Revision	Date	By

**PRELIMINARY**  
Not for Construction



Fargo  
P: 701.237.5065  
F: 701.237.5101

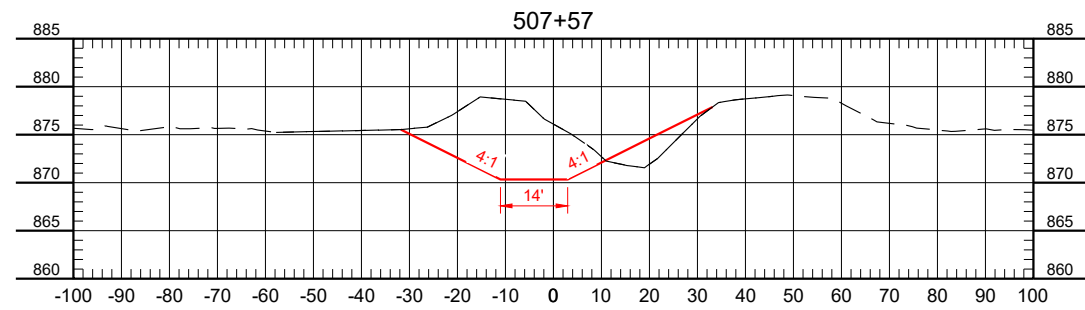
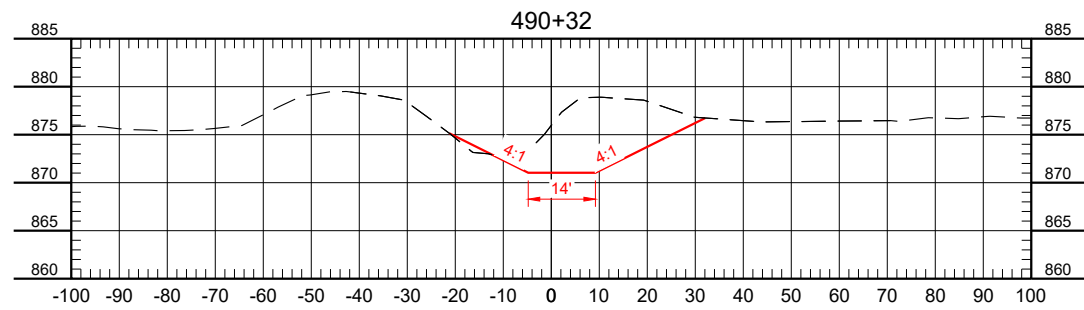
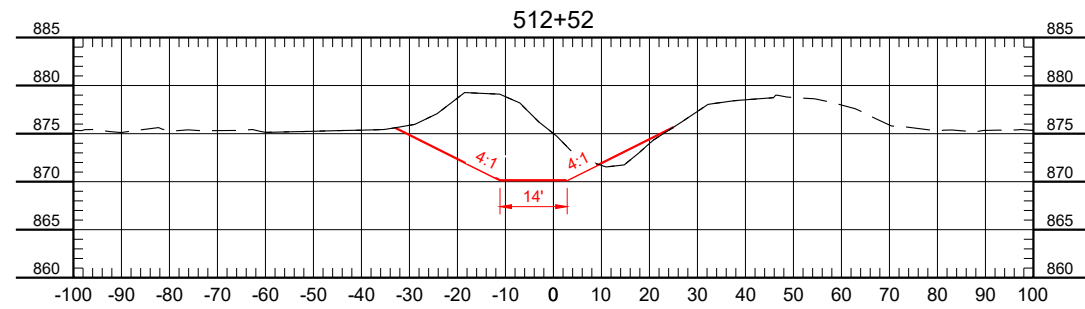
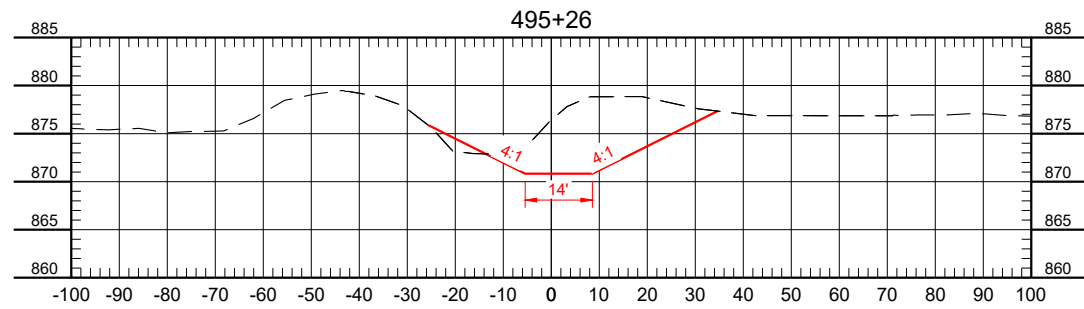
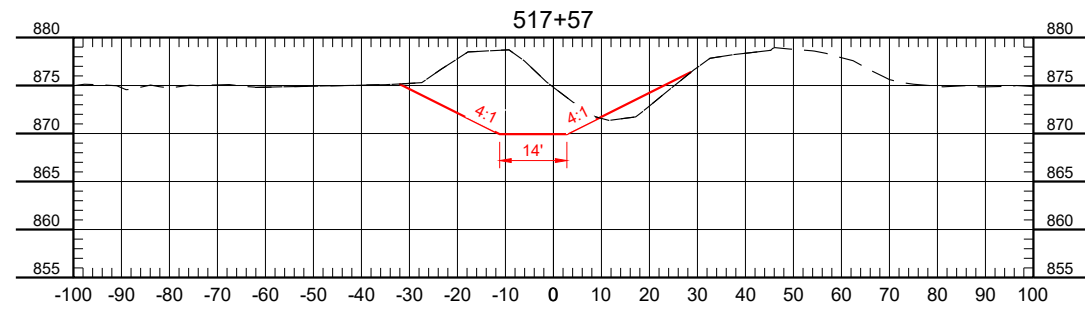
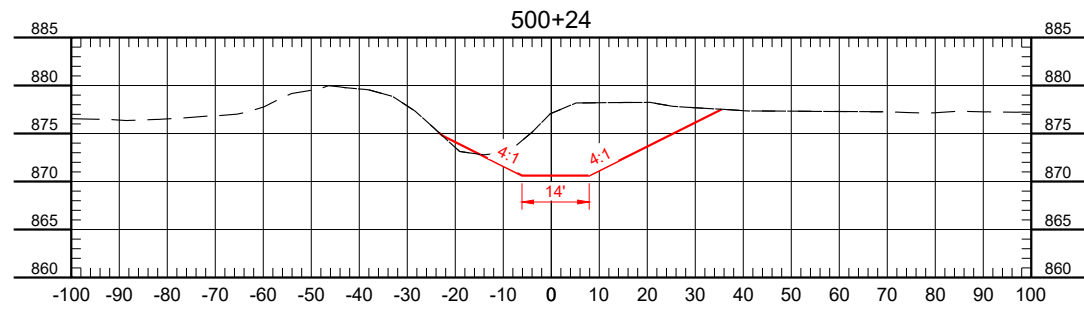
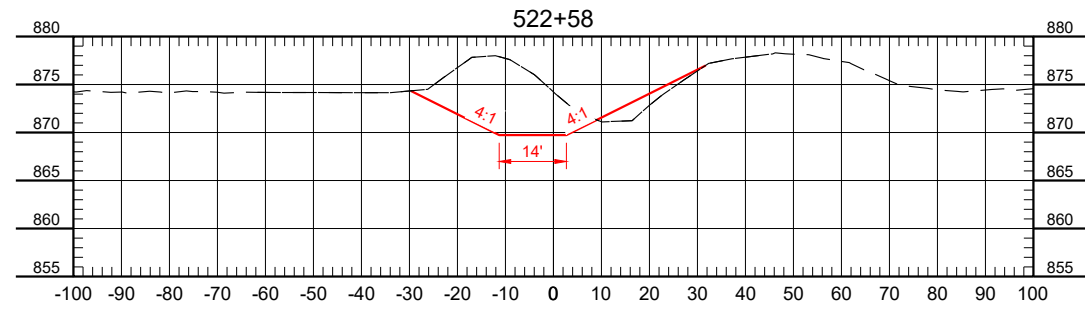
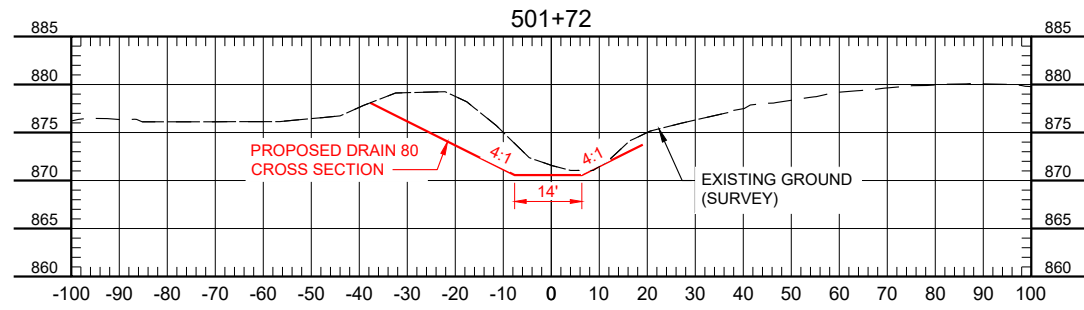
Drawn by  
TMB  
Checked by  
ZOH

Date  
11-17-2022  
Scale  
AS SHOWN

ESTABLISHMENT OF PEMBINA CO. DRAIN 80  
PRELIMINARY PLANS  
PEMBINA COUNTY WATER RESOURCES DISTRICT  
CAVALIER, ND

DRAIN 80  
CROSS SECTIONS  
PROJECT NO. 7382-0015

SHEET  
17 of 41



H:\JBA\3000\7382\17\_7382\_015\CAD\Plans\Cross Sections Drain 80 Updated.dwg-XS (017)-11/17/2022 11:36 AM: (tborud)

No.	Revision	Date	By

**PRELIMINARY**  
Not for Construction



Fargo  
P: 701.237.5065  
F: 701.237.5101

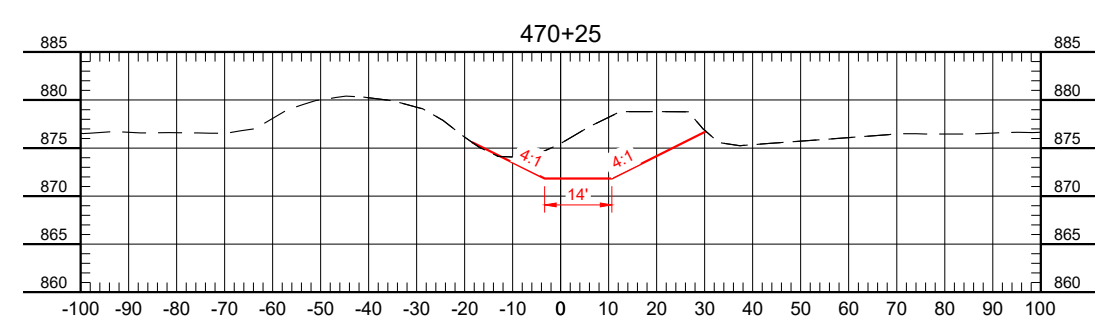
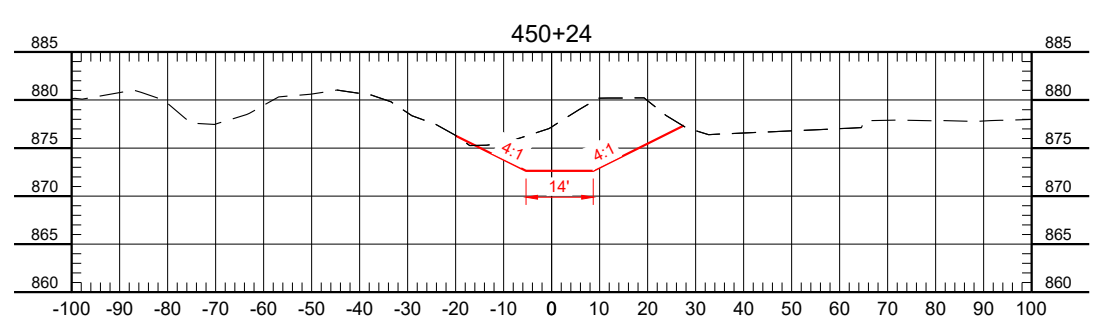
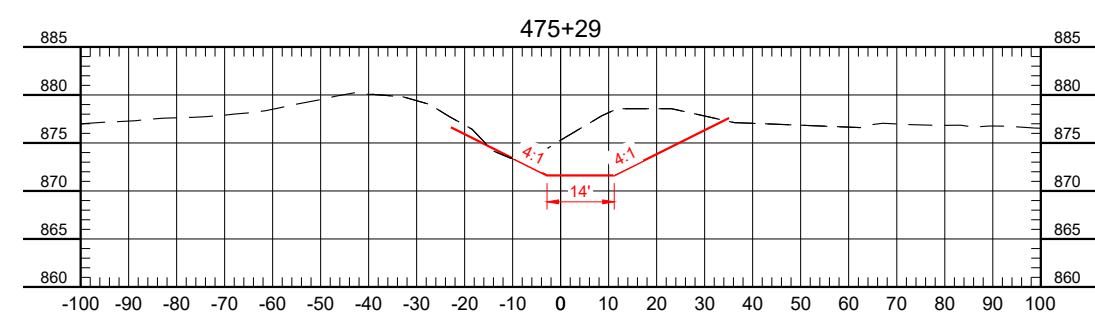
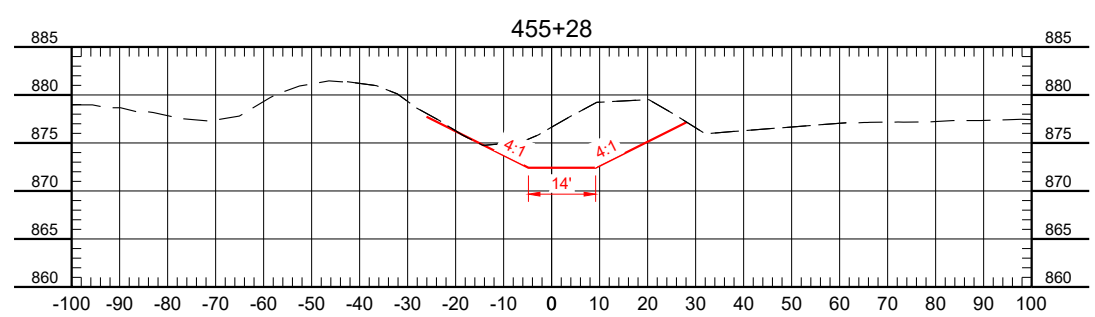
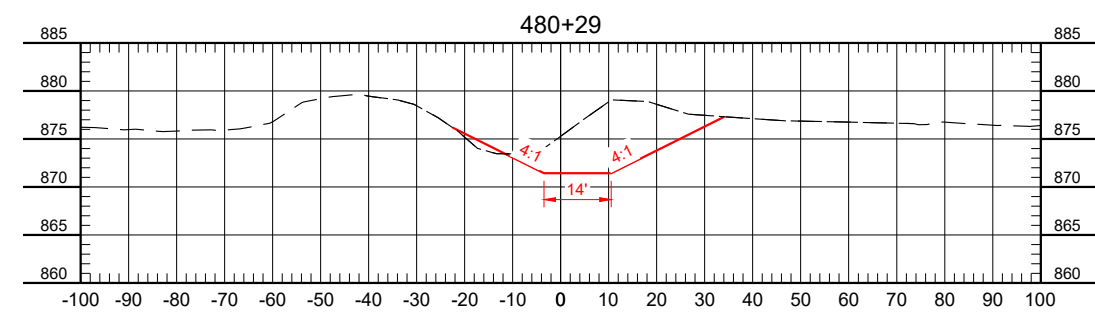
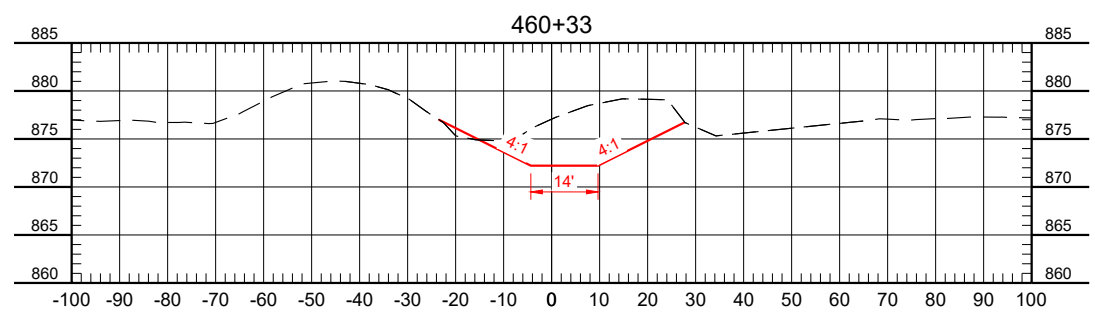
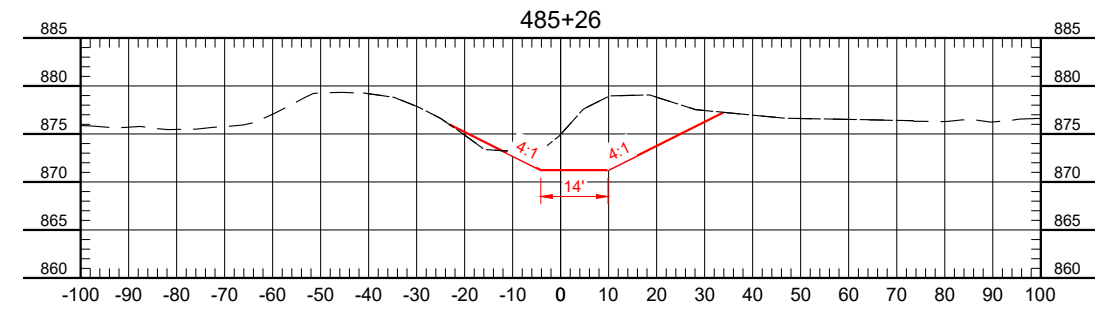
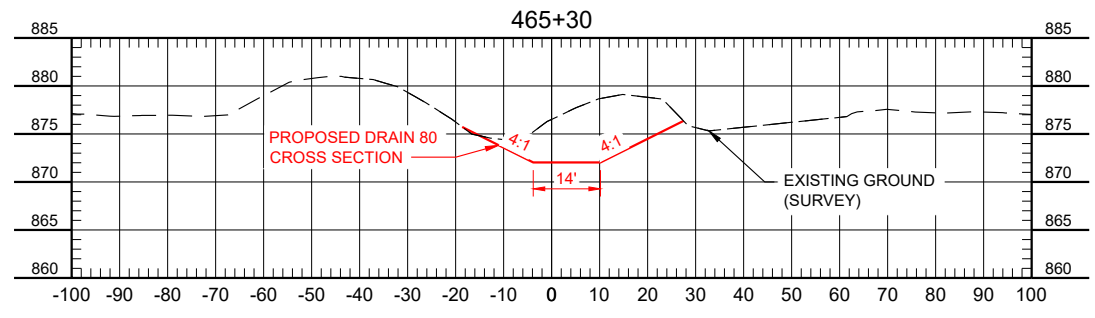
Drawn by  
TMB  
Checked by  
ZOH

Date  
11-17-2022  
Scale  
AS SHOWN

ESTABLISHMENT OF PEMBINA CO. DRAIN 80  
PRELIMINARY PLANS  
PEMBINA COUNTY WATER RESOURCES DISTRICT  
CAVALIER, ND

DRAIN 80  
CROSS SECTIONS  
PROJECT NO. 7382-0015

SHEET  
18 of 41



H:\JBA\3000\7382\17\_7382\_015\CAD\Plans\Cross Sections Drain 80 Updated.dwg-XS (016)-11/17/2022 11:36 AM-(tborud)

No.	Revision	Date	By

**PRELIMINARY**  
Not for Construction

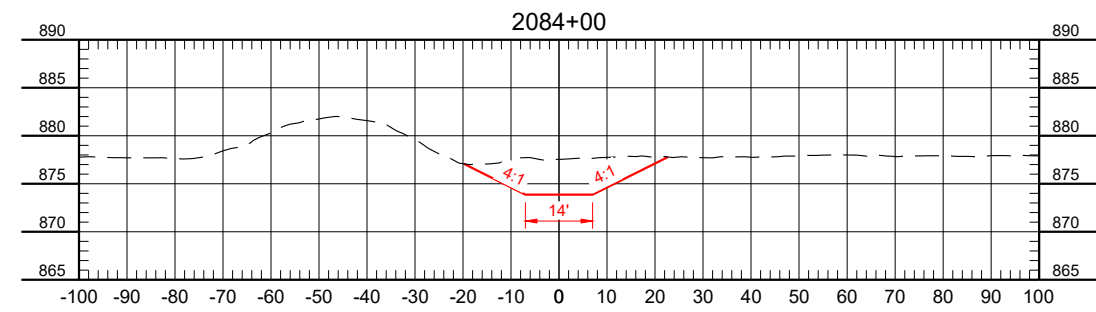
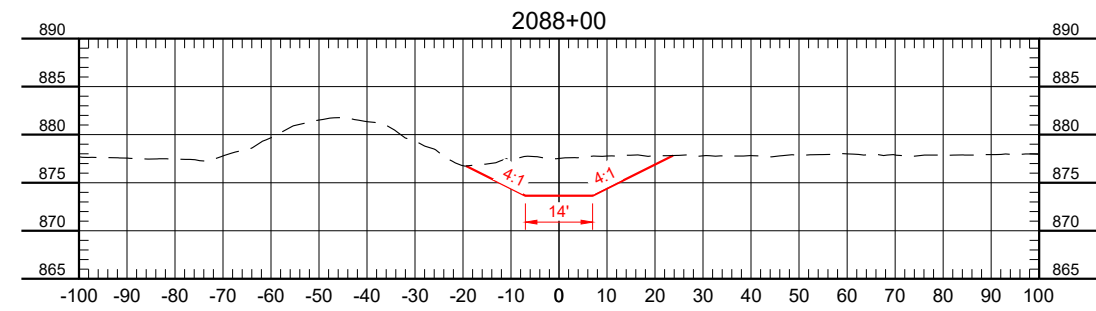
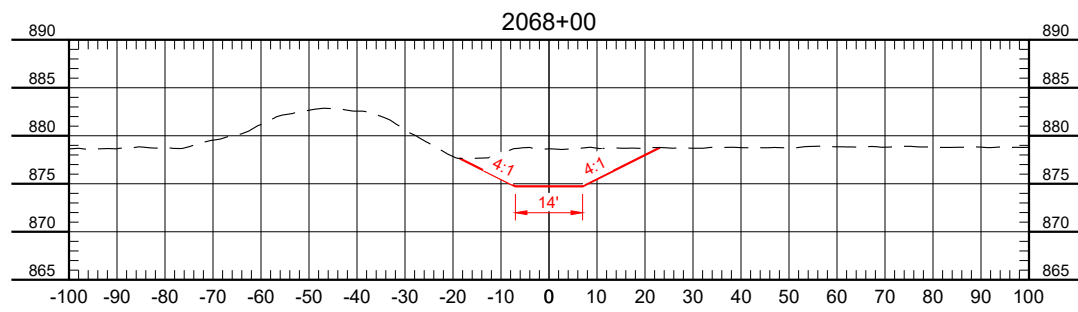
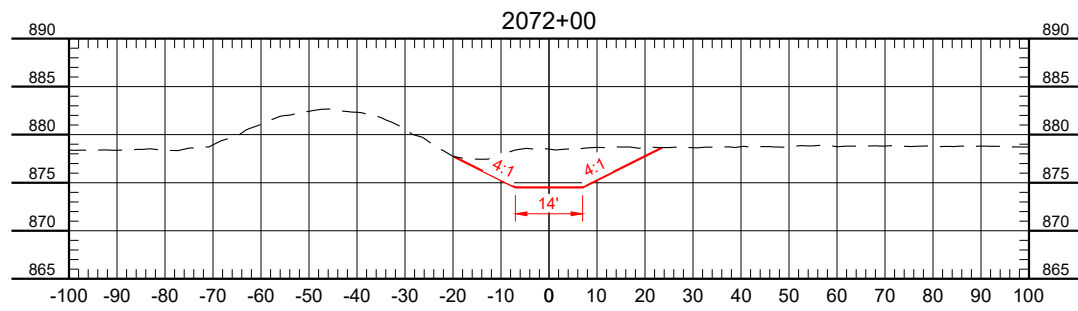
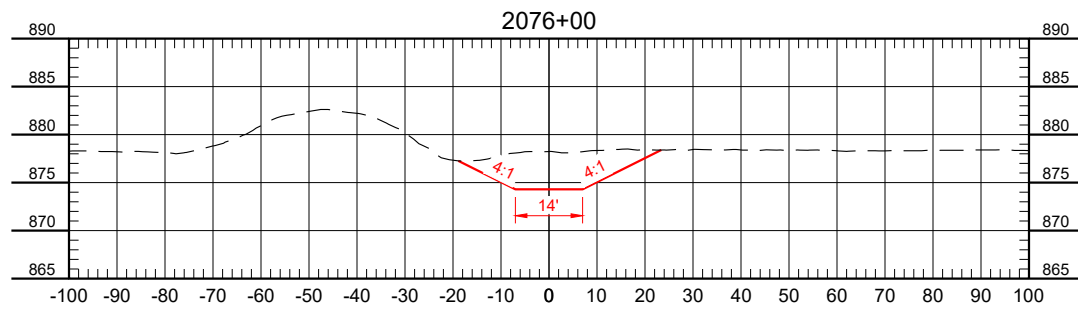
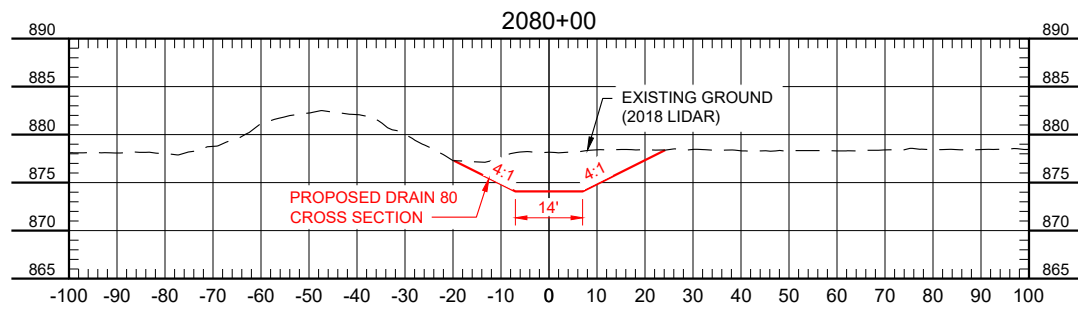


Fargo	Drawn by TMB	Date 11-17-2022
P: 701.237.5065 F: 701.237.5101	Checked by ZOH	Scale AS SHOWN

ESTABLISHMENT OF PEMBINA CO. DRAIN 80  
PRELIMINARY PLANS  
PEMBINA COUNTY WATER RESOURCES DISTRICT  
CAVALIER, ND

DRAIN 80  
CROSS SECTIONS  
PROJECT NO. 7382-0015

SHEET  
19 of 41



H:\JBA\3000\7382\17\_7382\_015\CAD\Plans\Cross Sections Drain 80 Updated.dwg-XS (015)-11/17/2022 11:37 AM (tborud)

No.	Revision	Date	By

**PRELIMINARY**  
Not for Construction



Fargo  
P: 701.237.5065  
F: 701.237.5101

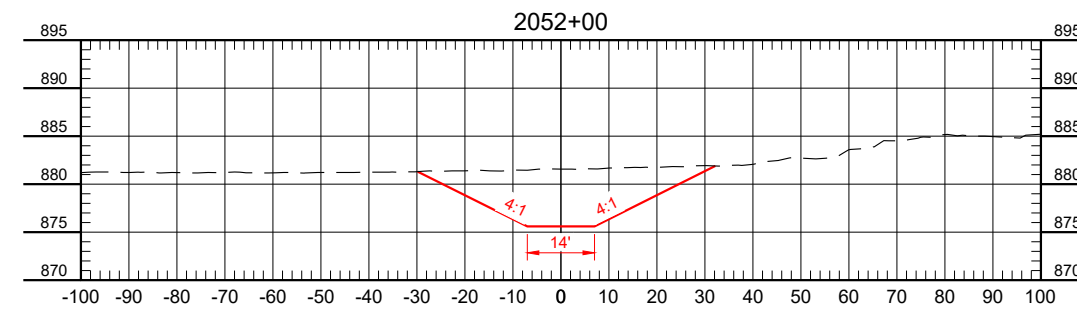
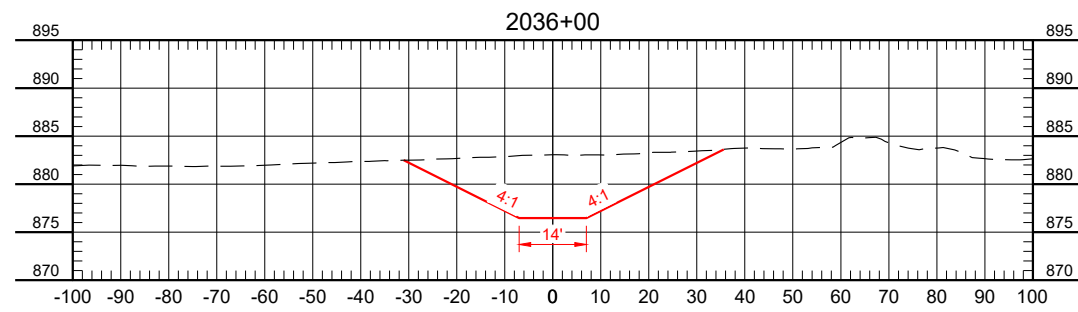
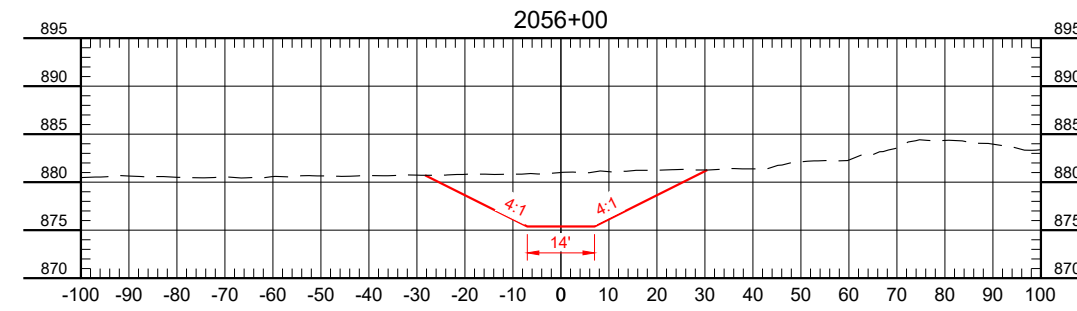
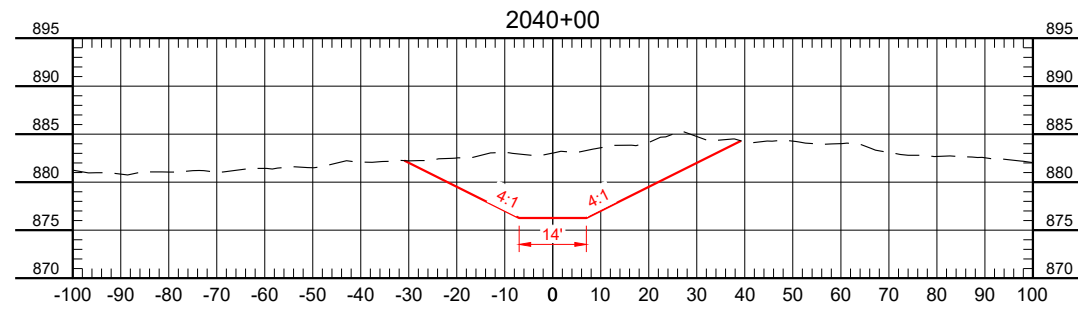
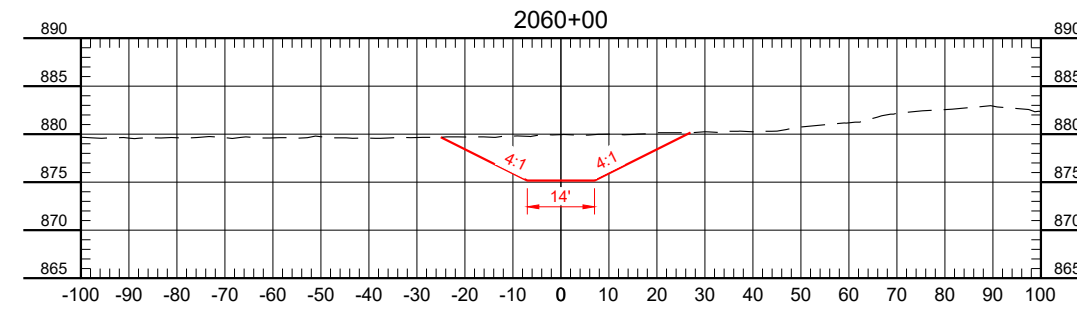
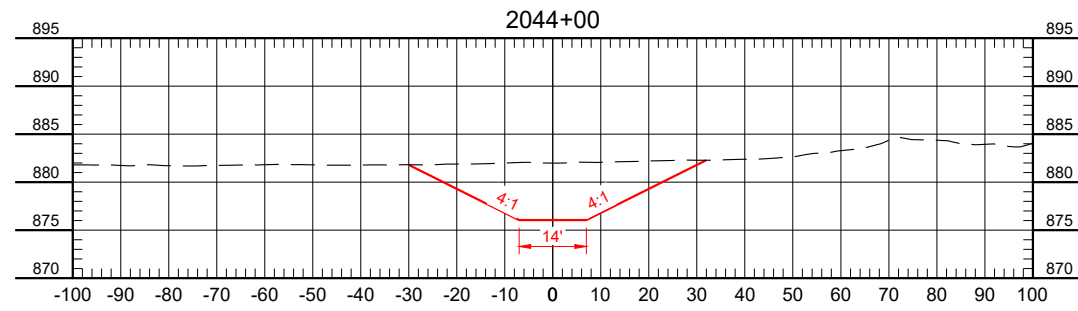
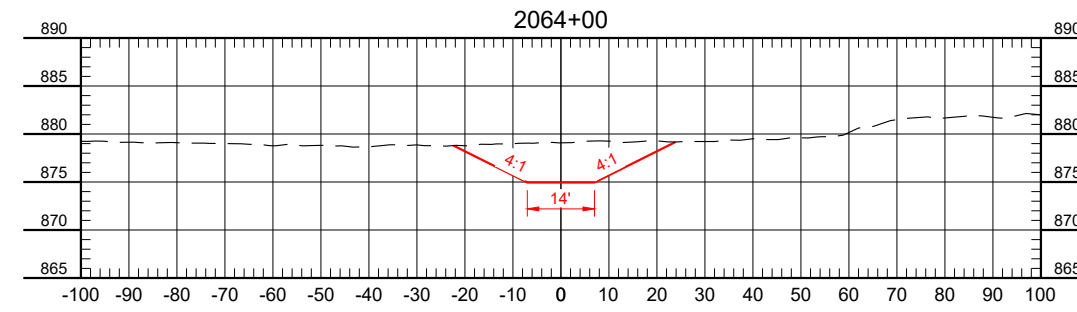
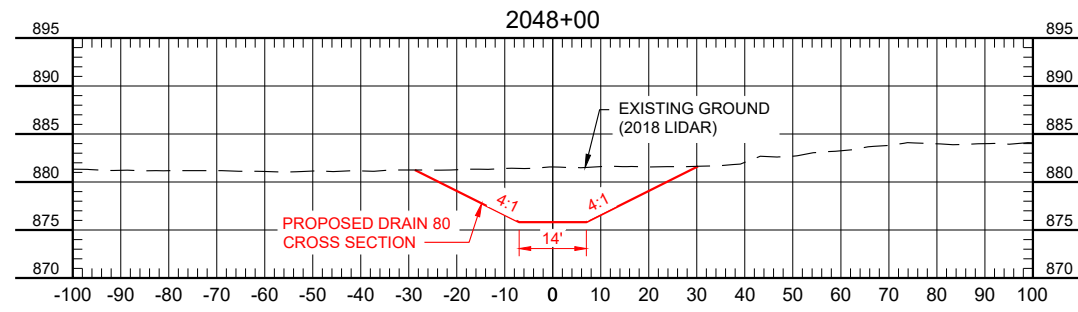
Drawn by  
TMB  
Checked by  
ZOH

Date  
11-17-2022  
Scale  
AS SHOWN

ESTABLISHMENT OF PEMBINA CO. DRAIN 80  
PRELIMINARY PLANS  
PEMBINA COUNTY WATER RESOURCES DISTRICT  
CAVALIER, ND

DRAIN 80  
CROSS SECTIONS  
PROJECT NO. 7382-0015

SHEET  
20 of 41



H:\JBA\3000\7382\17\_7382\_015\CAD\Plans\Cross Sections Drain 80 Updated.dwg-XS (014)-11/17/2022 11:37 AM-(tborud)

No.	Revision	Date	By

**PRELIMINARY**  
Not for Construction



Fargo  
P: 701.237.5065  
F: 701.237.5101

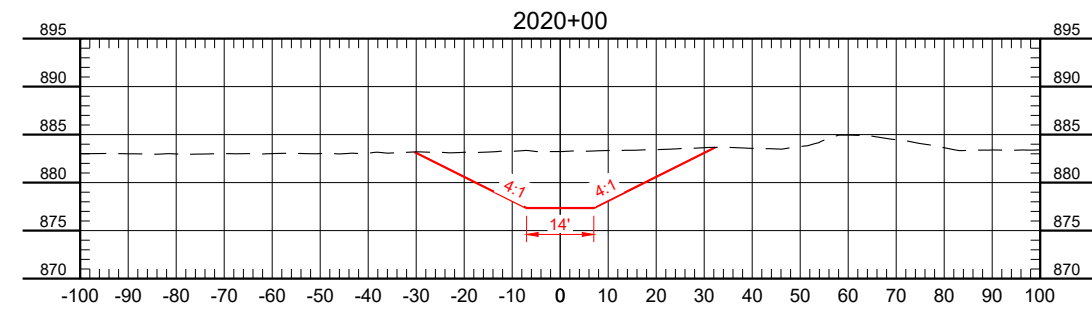
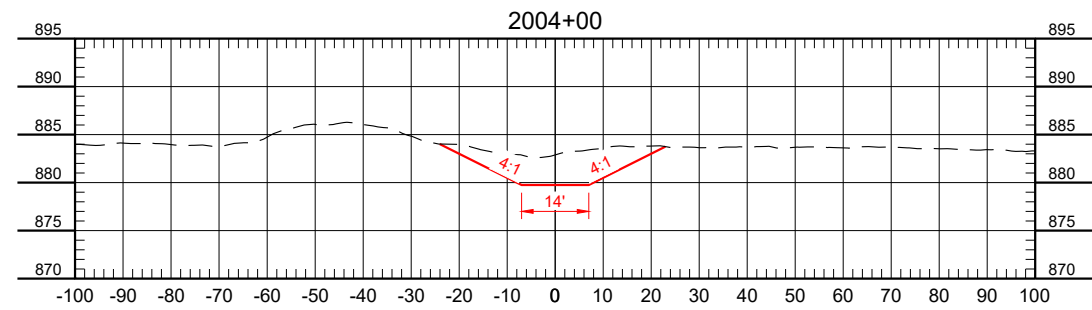
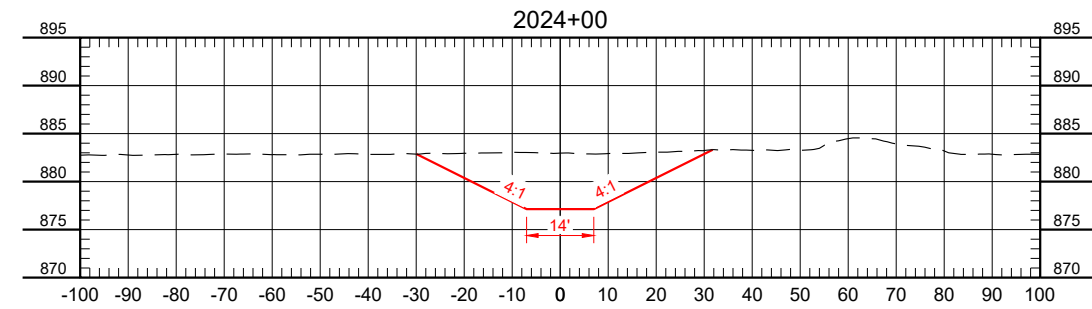
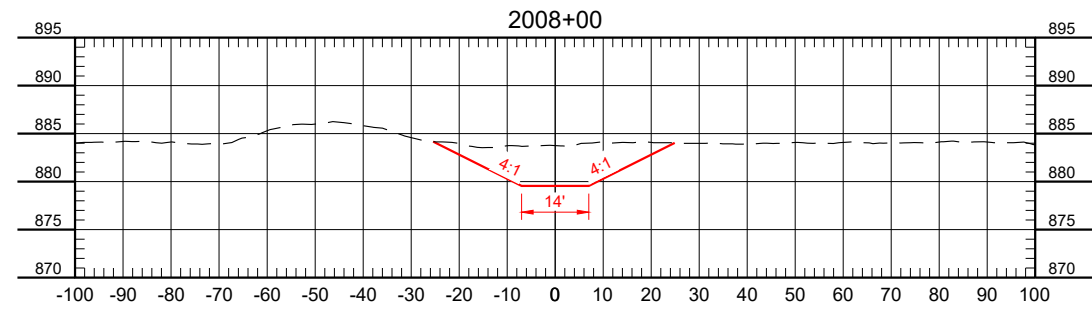
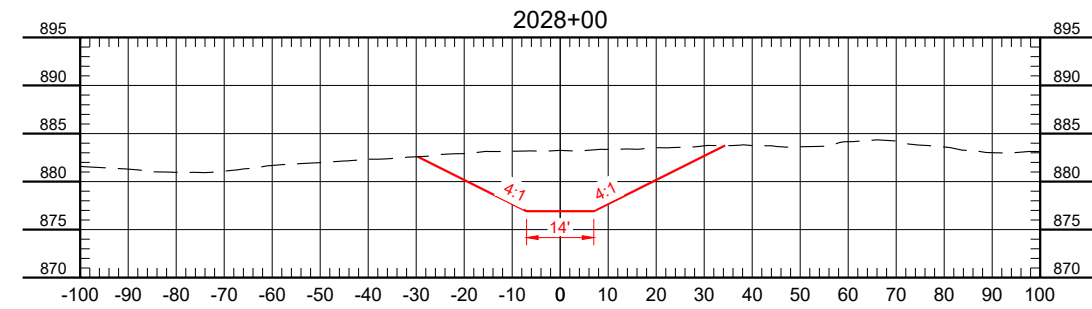
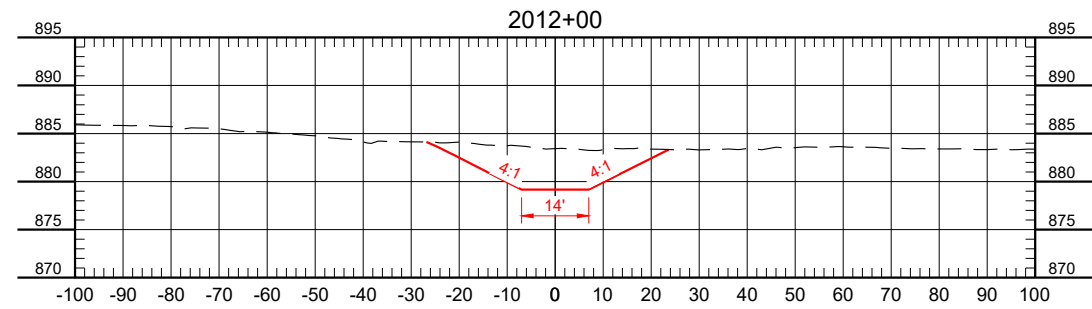
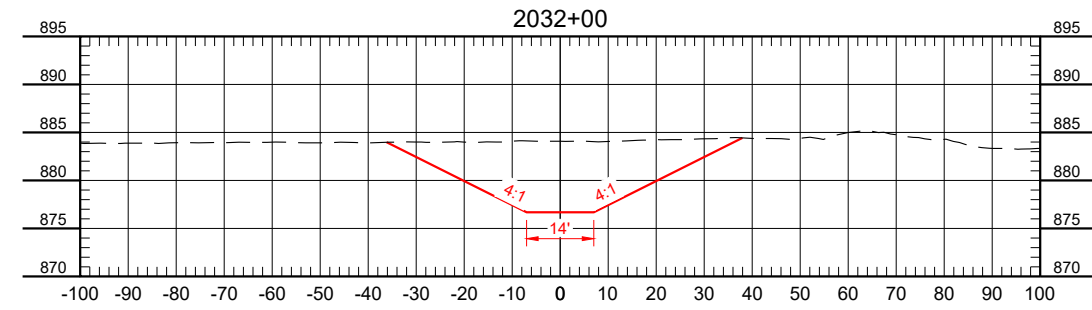
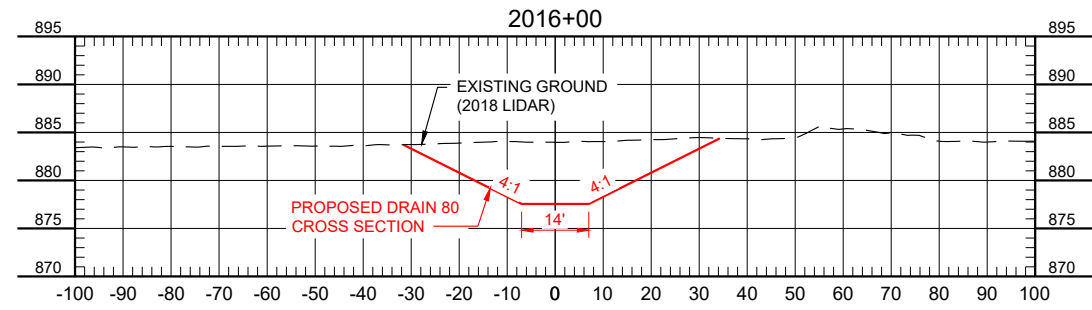
Drawn by  
TMB  
Checked by  
ZOH

Date  
11-17-2022  
Scale  
AS SHOWN

ESTABLISHMENT OF PEMBINA CO. DRAIN 80  
PRELIMINARY PLANS  
PEMBINA COUNTY WATER RESOURCES DISTRICT  
CAVALIER, ND

DRAIN 80  
CROSS SECTIONS  
PROJECT NO. 7382-0015

SHEET  
21 of 41



H:\JBM\3000\7382\17\_7382\_015\CAD\Plans\Cross Sections Drain 80 Updated.dwg-XS (013)-11/17/2022 11:37 AM: (tborud)

No.	Revision	Date	By

**PRELIMINARY**  
Not for Construction



Fargo  
P: 701.237.5065  
F: 701.237.5101

Drawn by  
TMB  
Checked by  
ZOH

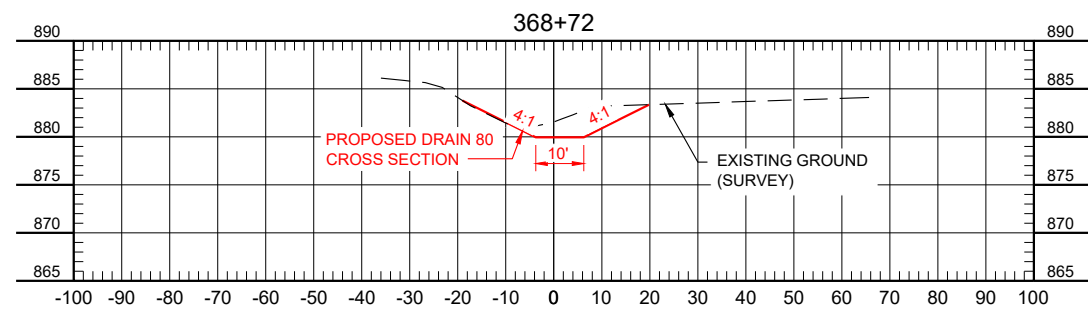
Date  
11-17-2022  
Scale  
AS SHOWN

ESTABLISHMENT OF PEMBINA CO. DRAIN 80  
PRELIMINARY PLANS  
PEMBINA COUNTY WATER RESOURCES DISTRICT  
CAVALIER, ND

DRAIN 80  
CROSS SECTIONS  
PROJECT NO. 7382-0015

SHEET  
22 of 41

H:\JBA\300\7382\17\_7382\_015\CAD\Plans\Cross Sections Drain 80 Updated.dwg-XS (012)-11/17/2022 11:37 AM (tborud)



No.	Revision	Date	By

**PRELIMINARY**  
Not for Construction



Fargo  
P: 701.237.5065  
F: 701.237.5101

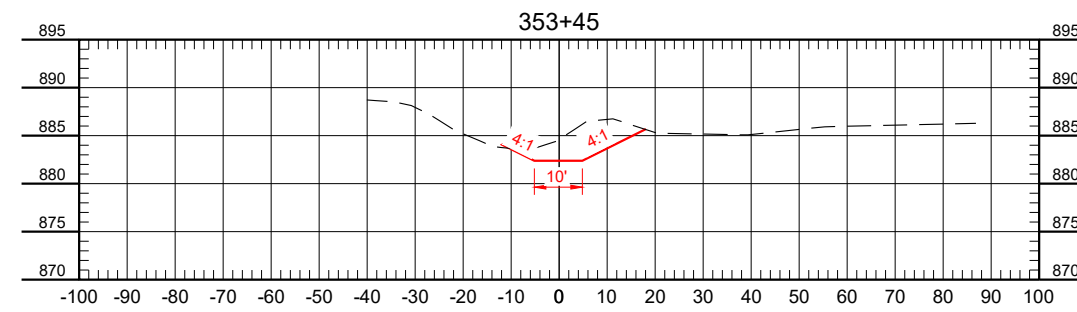
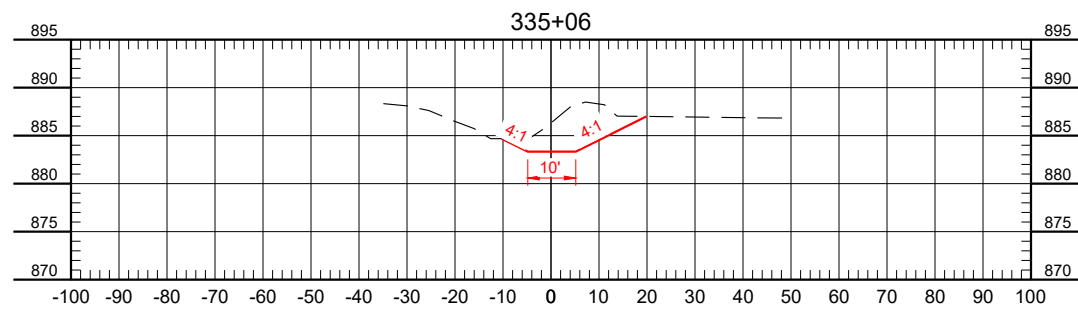
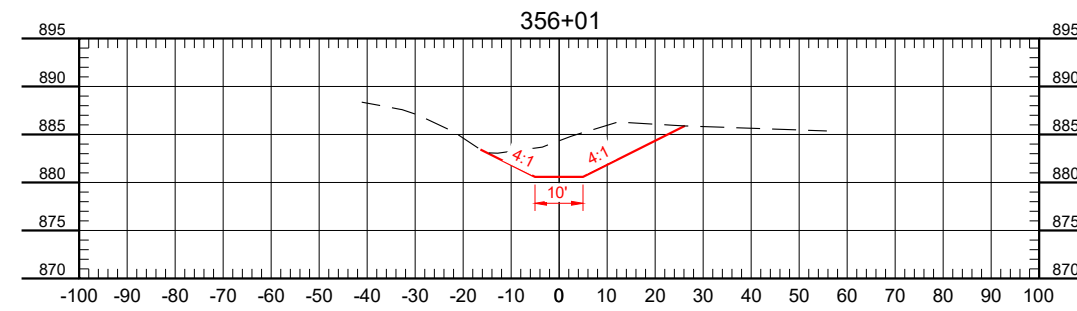
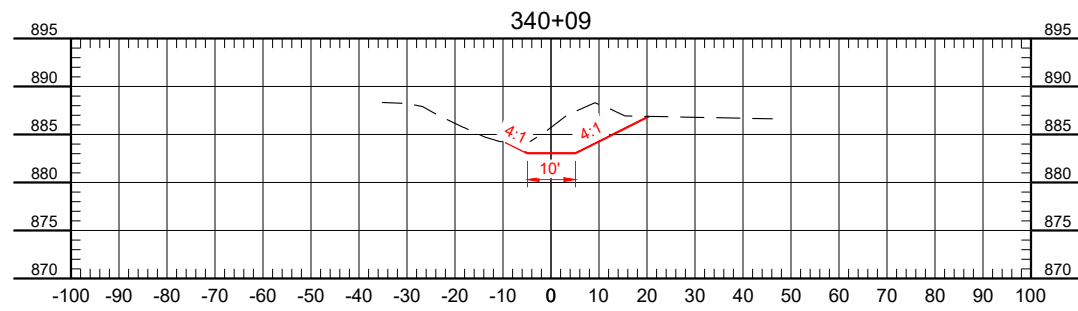
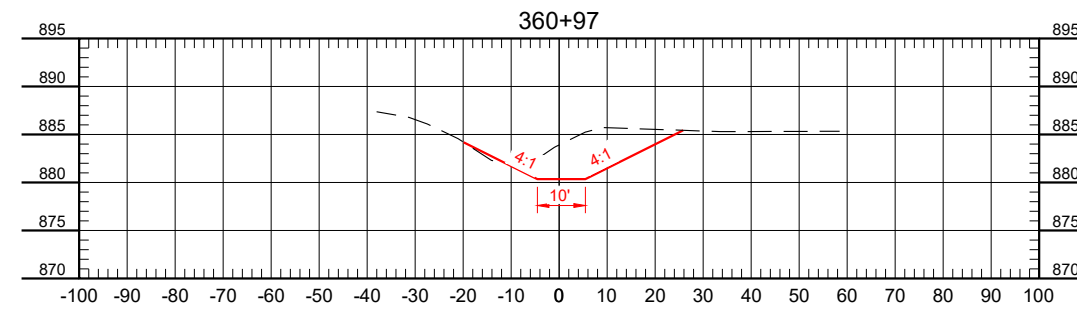
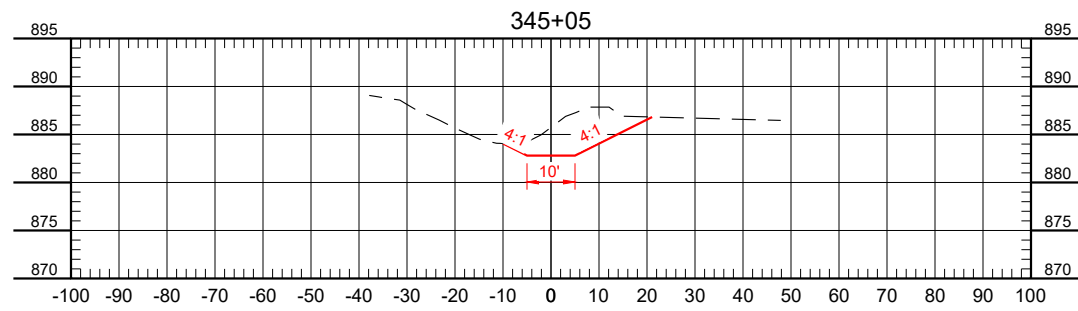
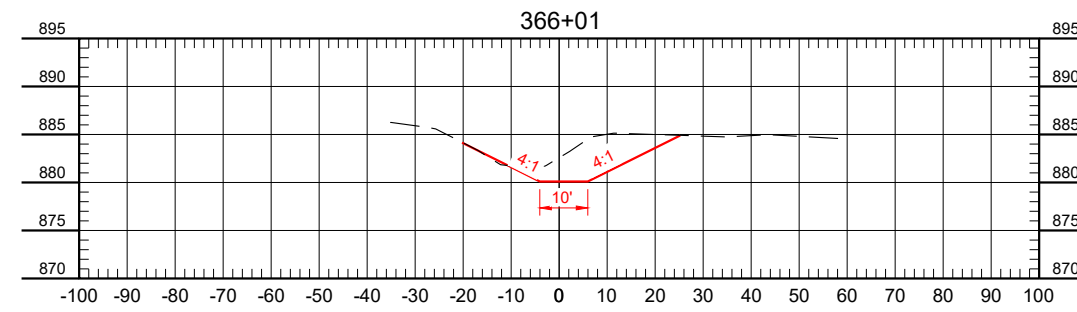
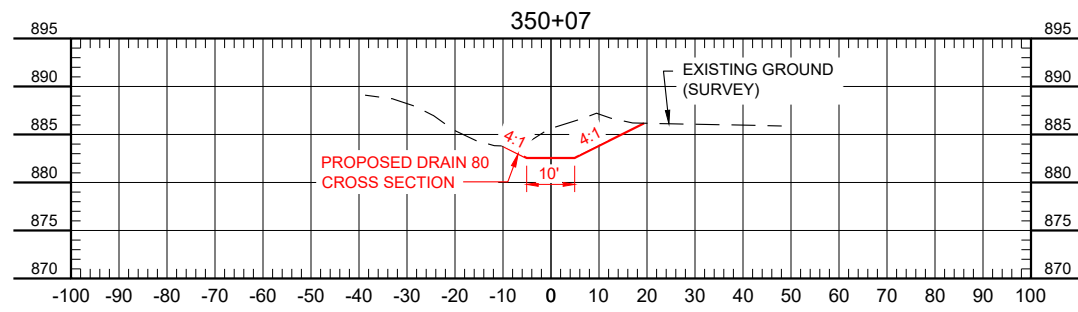
Drawn by  
TMB  
Checked by  
ZOH

Date  
11-17-2022  
Scale  
AS SHOWN

ESTABLISHMENT OF PEMBINA CO. DRAIN 80  
PRELIMINARY PLANS  
PEMBINA COUNTY WATER RESOURCES DISTRICT  
CAVALIER, ND

DRAIN 80  
CROSS SECTIONS  
PROJECT NO. 7382-0015

SHEET  
23 of 41



H:\JBA\300\7382\17\_7382\_015\CAD\Plans\Cross Sections Drain 80 Updated.dwg-XS (01.1)-11/17/2022 11:37 AM-(tborud)

No.	Revision	Date	By

**PRELIMINARY**  
Not for Construction



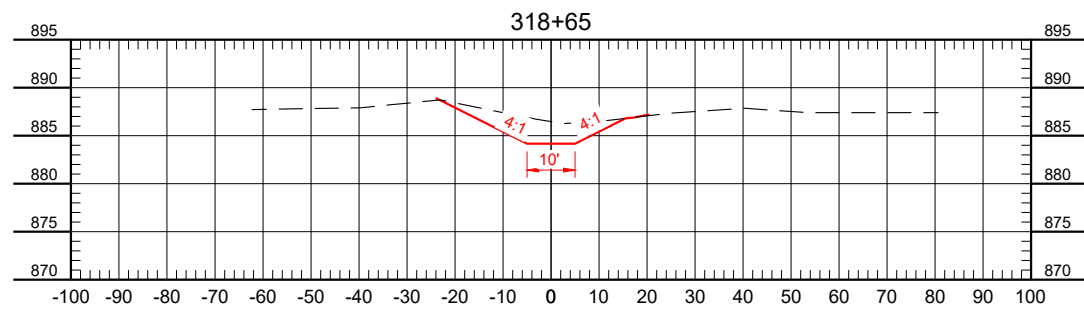
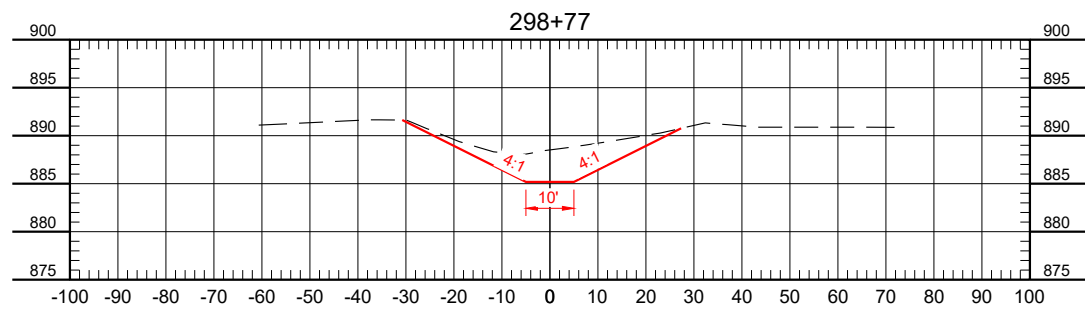
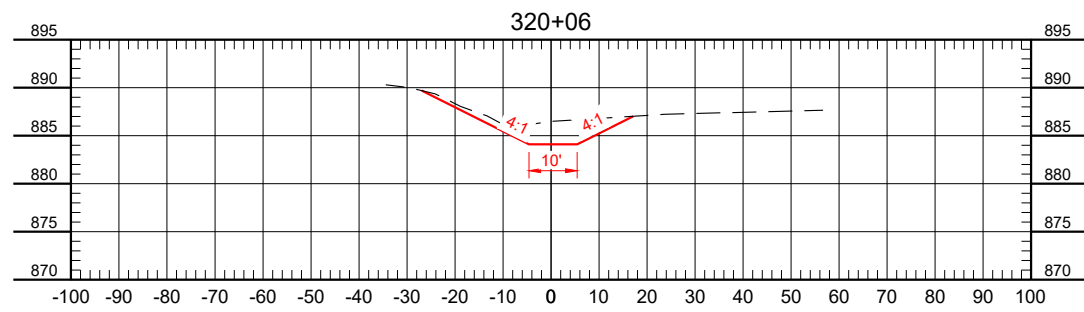
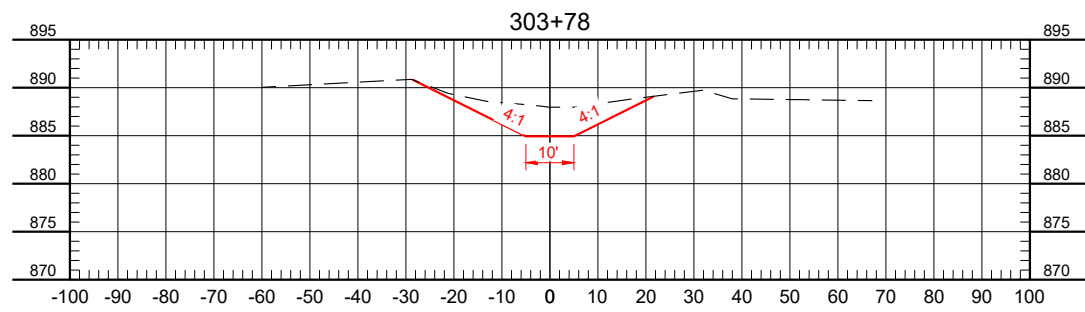
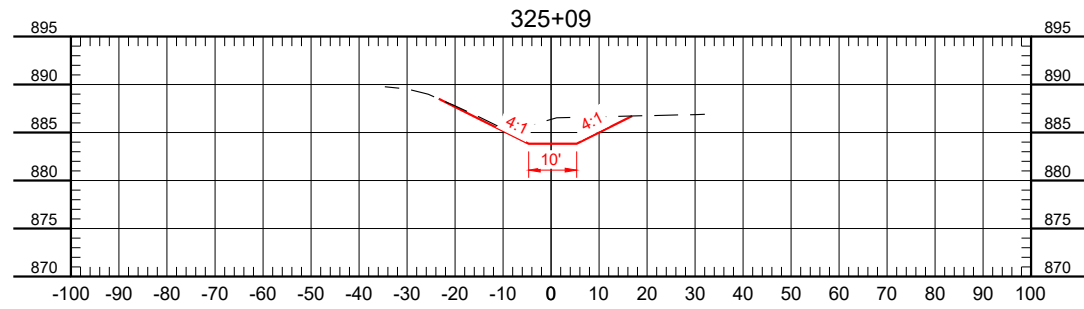
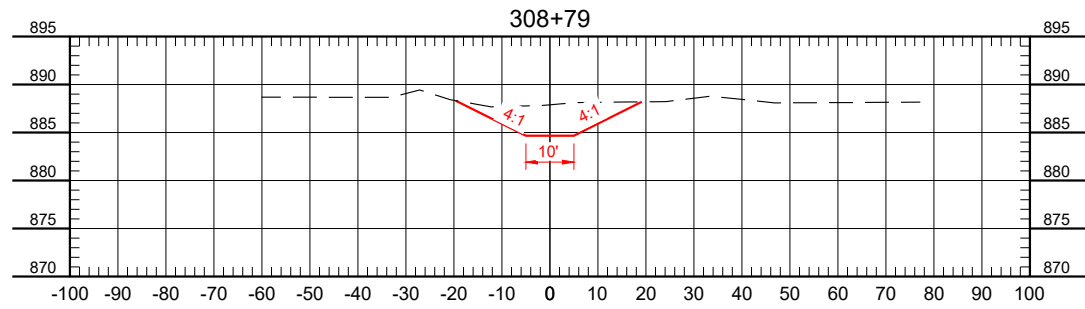
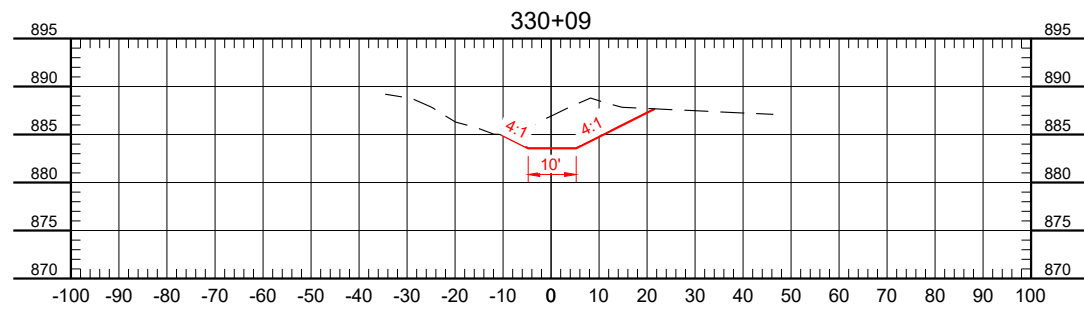
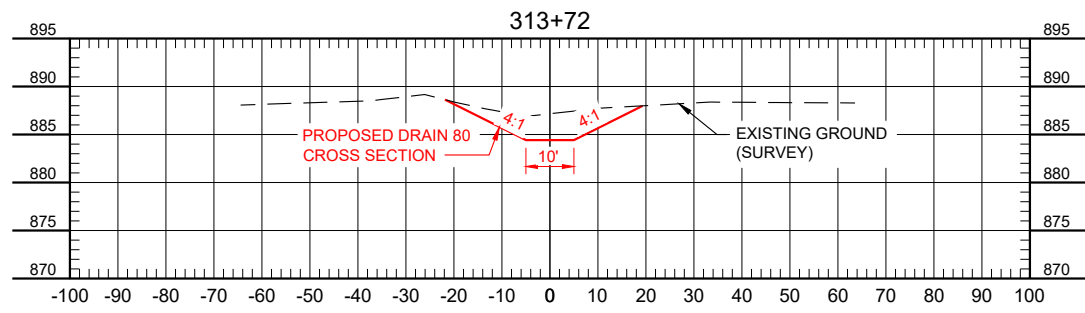
Fargo	Drawn by TMB	Date 11-17-2022
P: 701.237.5065 F: 701.237.5101	Checked by ZOH	Scale AS SHOWN

ESTABLISHMENT OF PEMBINA CO. DRAIN 80  
PRELIMINARY PLANS  
PEMBINA COUNTY WATER RESOURCES DISTRICT  
CAVALIER, ND

DRAIN 80  
CROSS SECTIONS  
PROJECT NO. 7382-0015

SHEET  
24 of 41





H:\JBM\3000\7382\17\_7382\_015\CAD\Plans\Cross Sections Drain 80 Updated.dwg-XS (010)-11/17/2022 11:38 AM-(tborud)

No.	Revision	Date	By

**PRELIMINARY**  
Not for Construction



Fargo  
P: 701.237.5065  
F: 701.237.5101

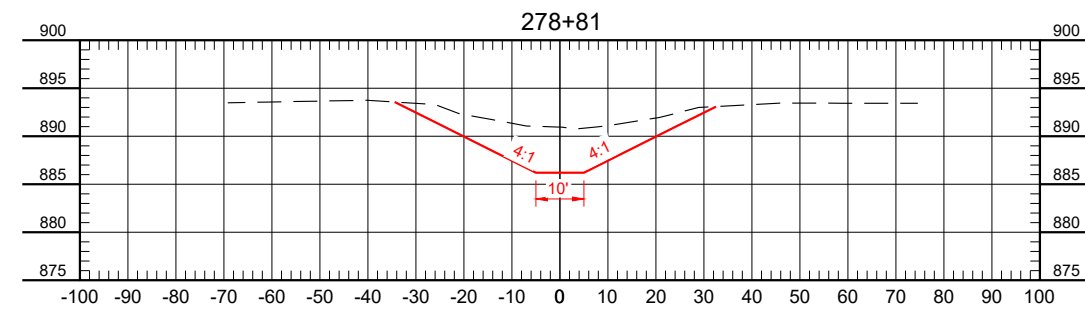
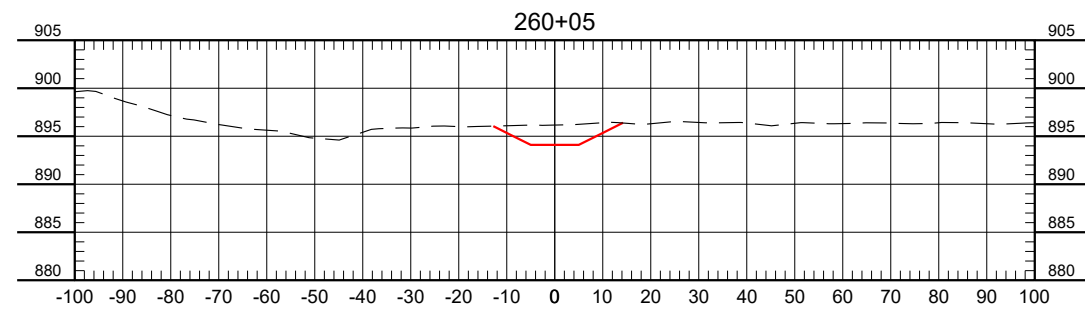
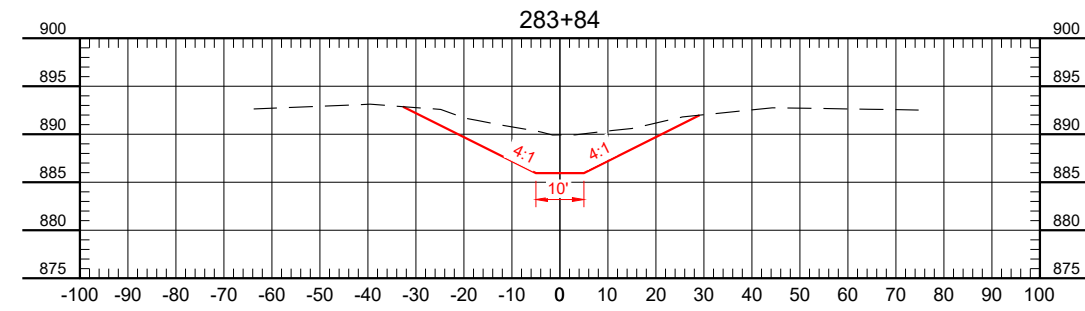
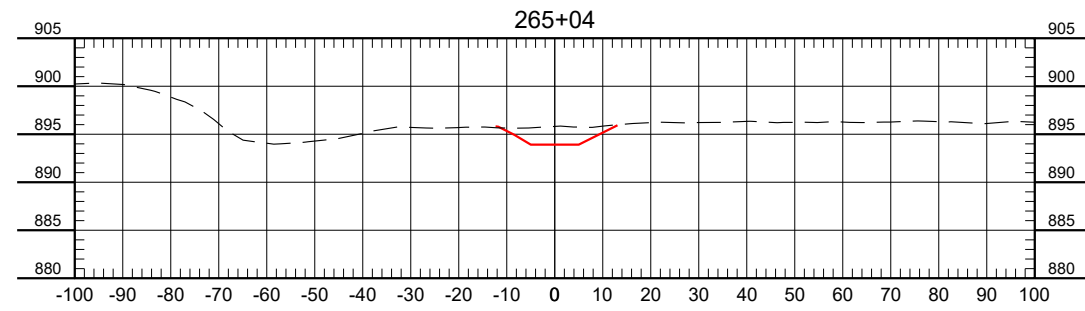
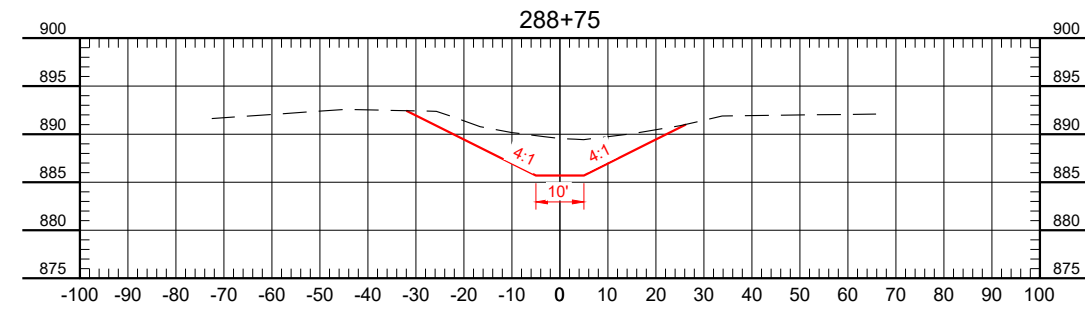
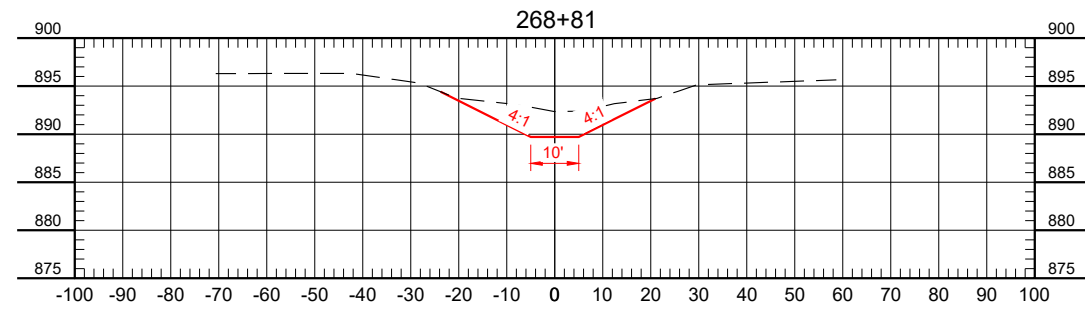
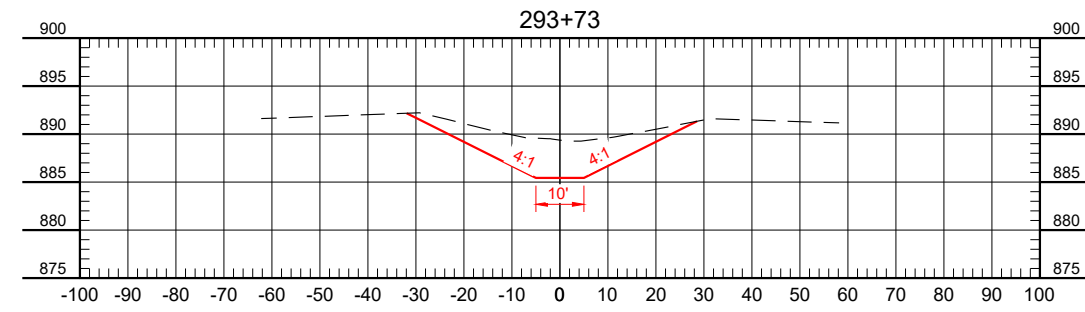
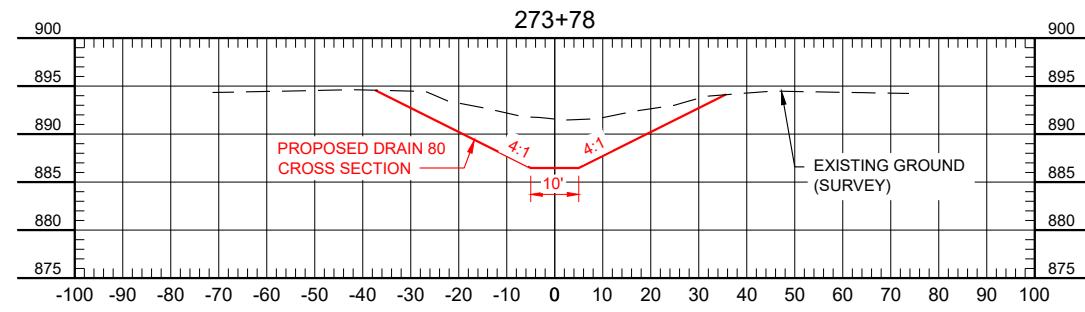
Drawn by  
TMB  
Checked by  
ZOH

Date  
11-17-2022  
Scale  
AS SHOWN

ESTABLISHMENT OF PEMBINA CO. DRAIN 80  
PRELIMINARY PLANS  
PEMBINA COUNTY WATER RESOURCES DISTRICT  
CAVALIER, ND

DRAIN 80  
CROSS SECTIONS  
PROJECT NO. 7382-0015

SHEET  
25 of 41



H:\JBA\3000\7382\17\_7382\_015\CAD\Plans\Cross Sections Drain 80 Updated.dwg-XS (009)-11/17/2022 11:38 AM-(tborud)

No.	Revision	Date	By

**PRELIMINARY**  
Not for Construction

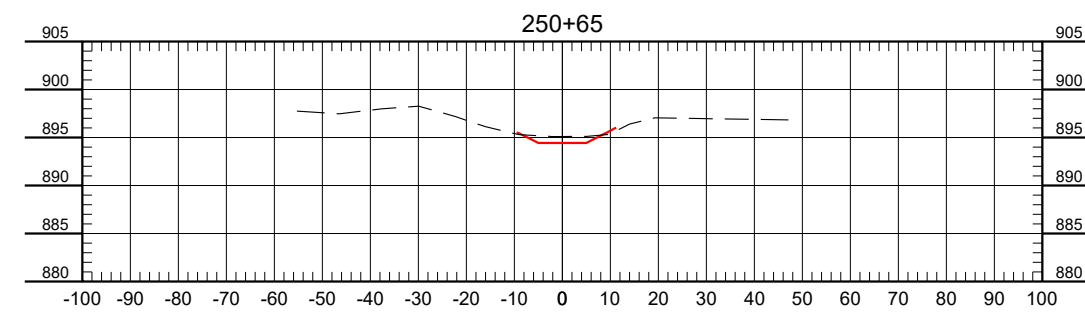
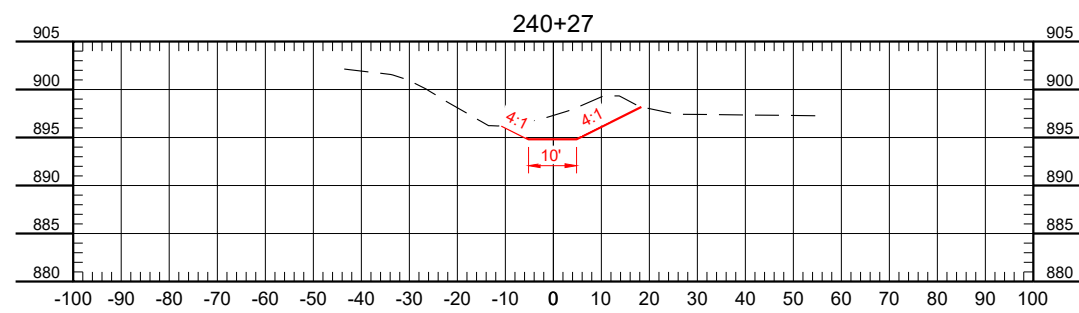
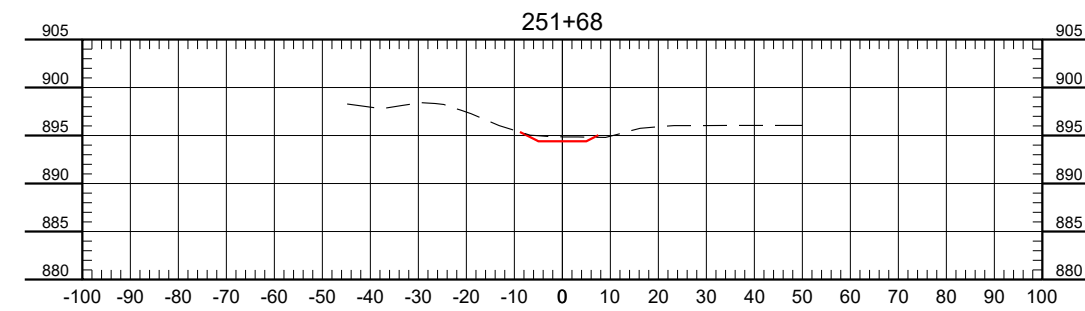
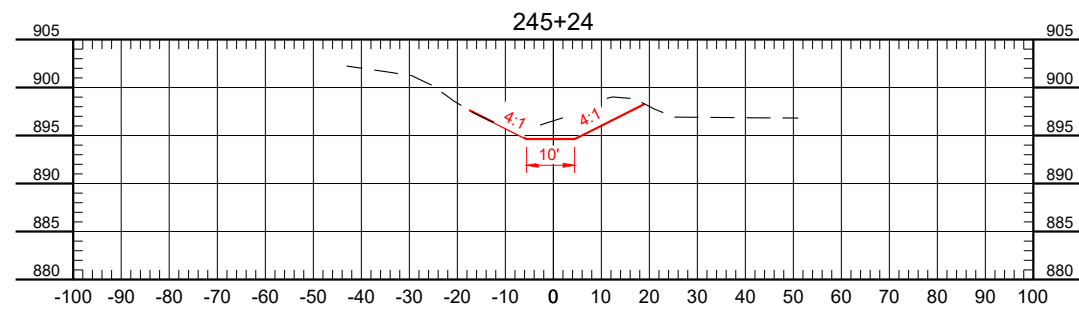
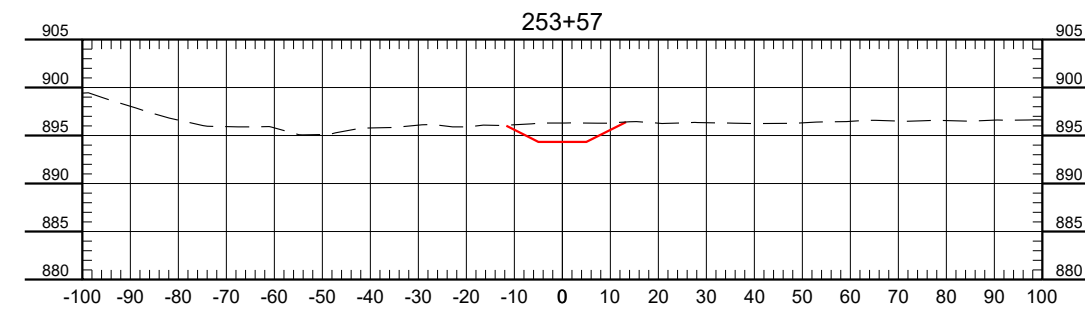
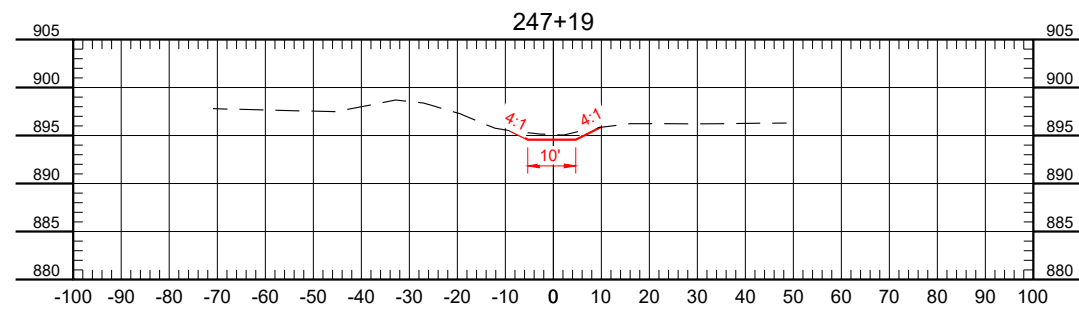
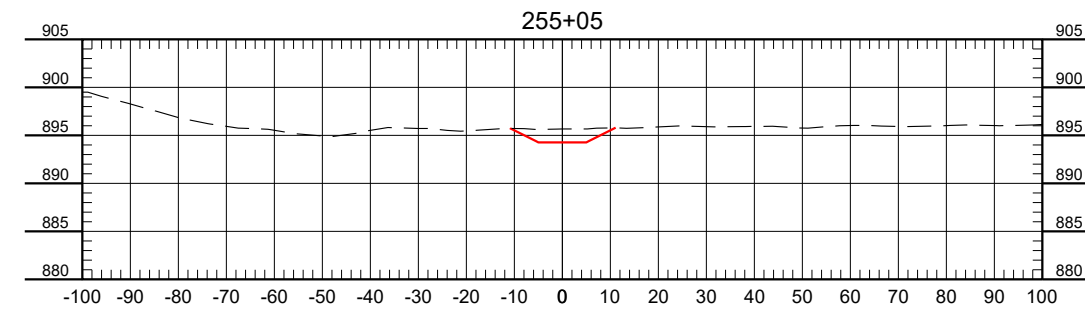
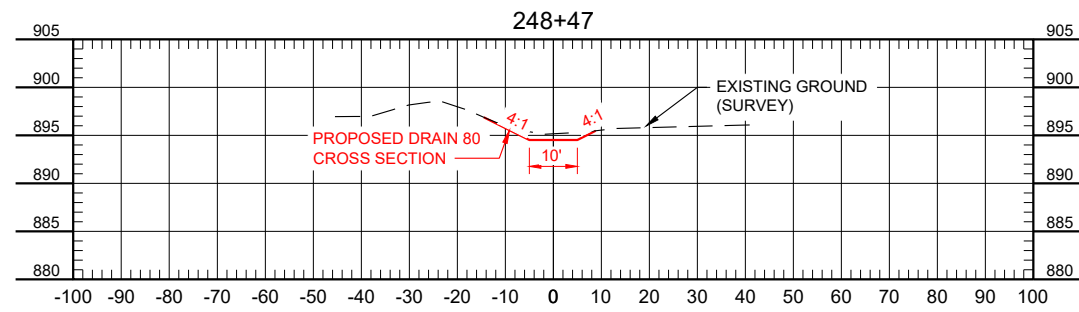


Fargo	Drawn by TMB	Date 11-17-2022
P: 701.237.5065 F: 701.237.5101	Checked by ZOH	Scale AS SHOWN

ESTABLISHMENT OF PEMBINA CO. DRAIN 80  
PRELIMINARY PLANS  
PEMBINA COUNTY WATER RESOURCES DISTRICT  
CAVALIER, ND

DRAIN 80  
CROSS SECTIONS  
PROJECT NO. 7382-0015

SHEET  
26 of 41



H:\JBA\3000\7382\17\_7382\_015\CAD\Plans\Cross Sections Drain 80 Updated.dwg-XS (008)-11/17/2022 11:38 AM-(tborud)

No.	Revision	Date	By

**PRELIMINARY**  
Not for Construction



Fargo  
P: 701.237.5065  
F: 701.237.5101

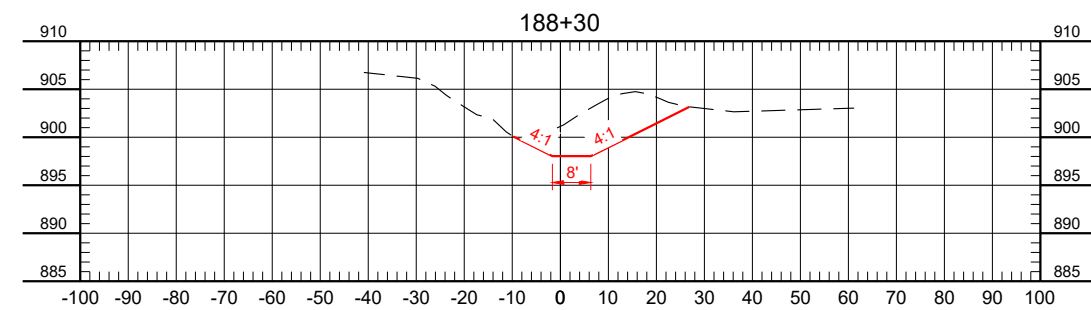
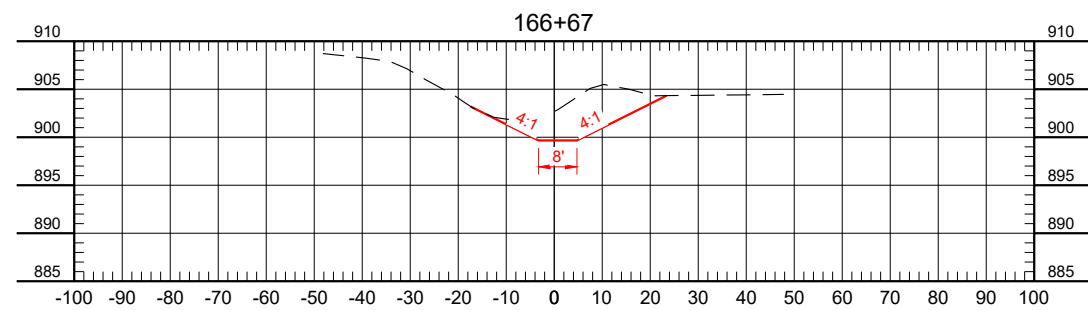
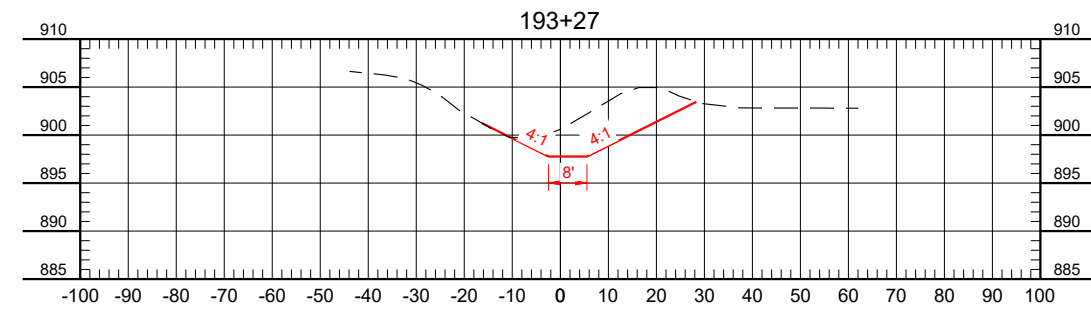
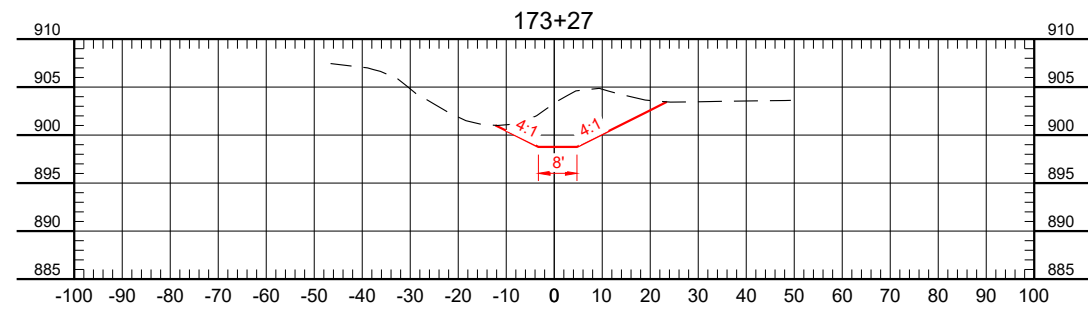
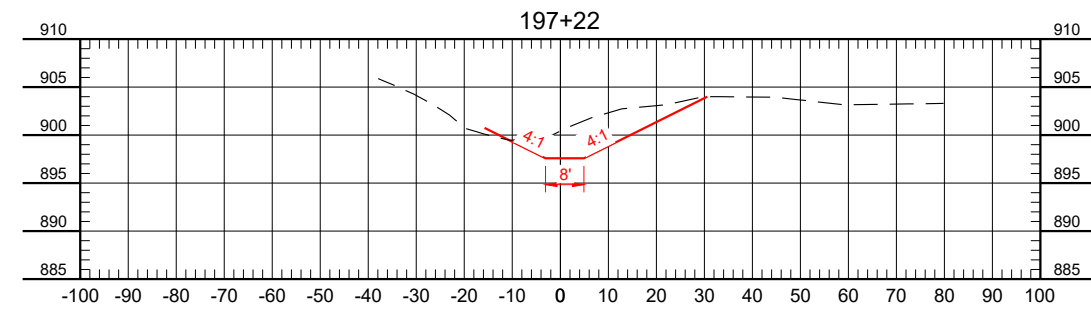
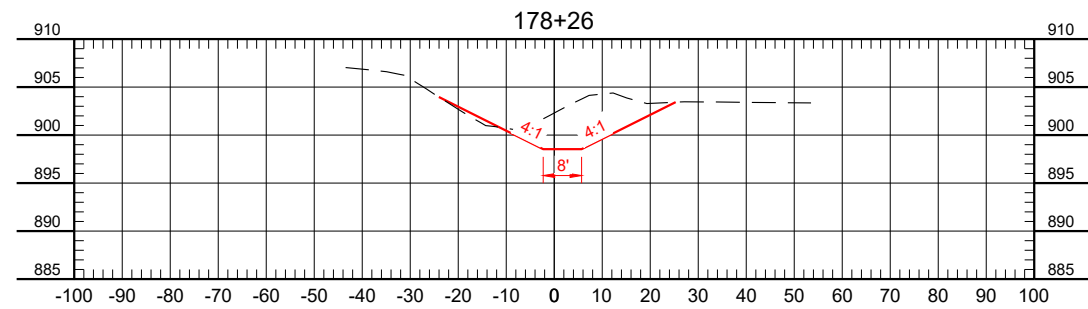
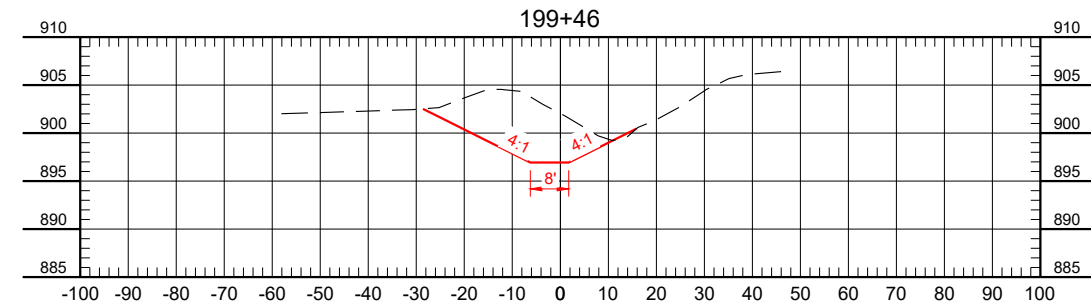
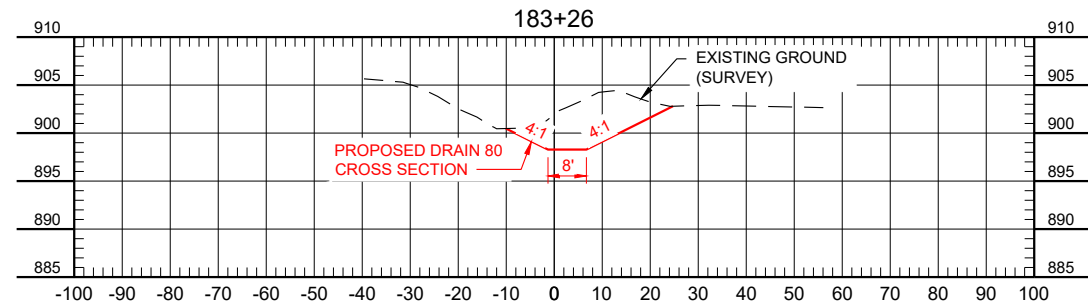
Drawn by  
TMB  
Checked by  
ZOH

Date  
11-17-2022  
Scale  
AS SHOWN

ESTABLISHMENT OF PEMBINA CO. DRAIN 80  
PRELIMINARY PLANS  
PEMBINA COUNTY WATER RESOURCES DISTRICT  
CAVALIER, ND

DRAIN 80  
CROSS SECTIONS  
PROJECT NO. 7382-0015

SHEET  
27 of 41



H:\JBM\3000\7382\17\_7382\_015\CAD\Plans\Cross Sections Drain 80 Updated.dwg-XS (007)-11/17/2022 11:38 AM-(tborud)

No.	Revision	Date	By

**PRELIMINARY**  
Not for Construction

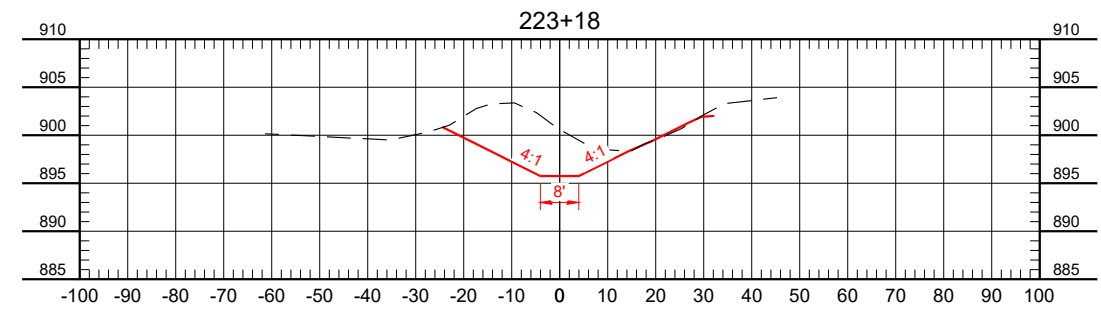
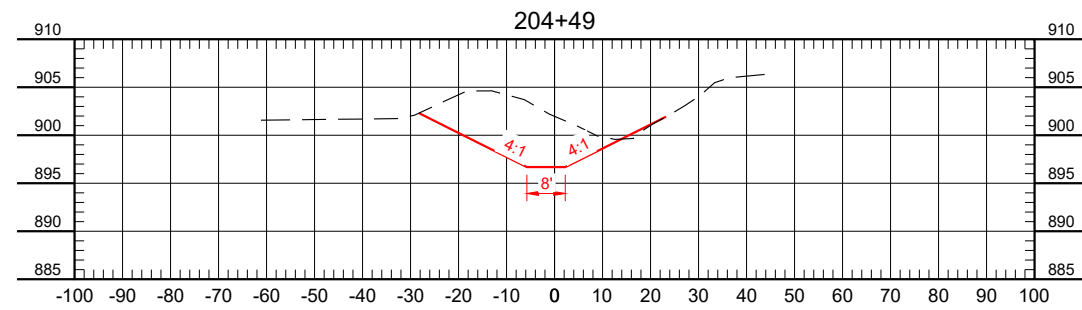
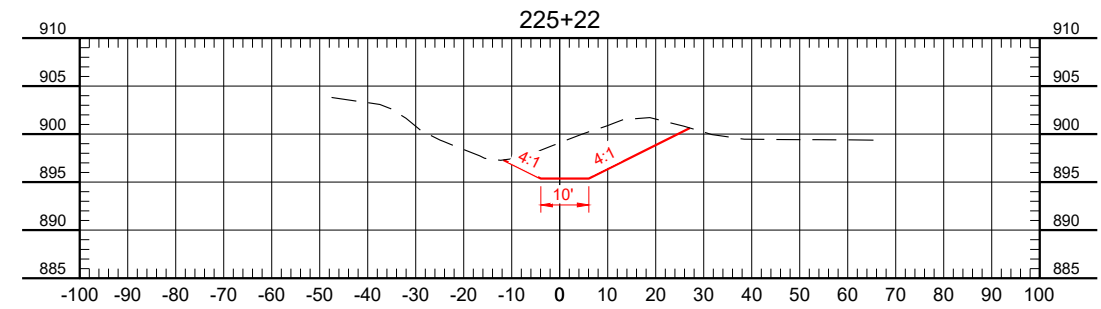
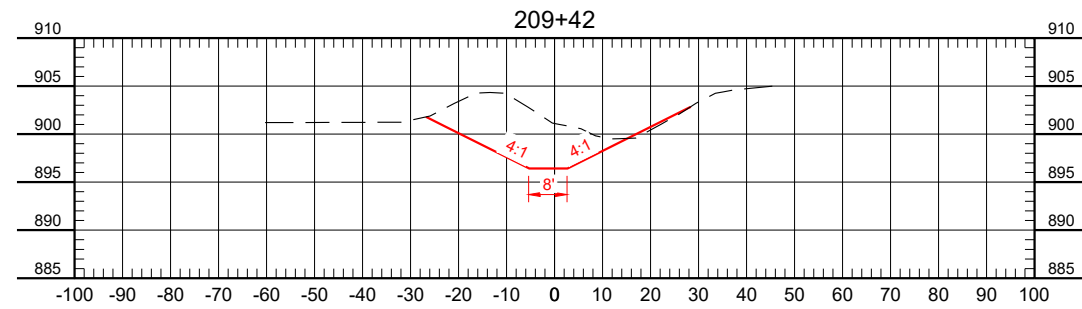
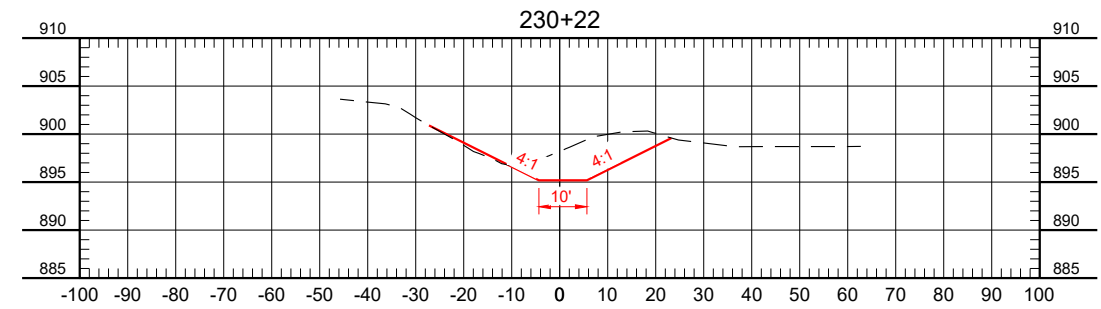
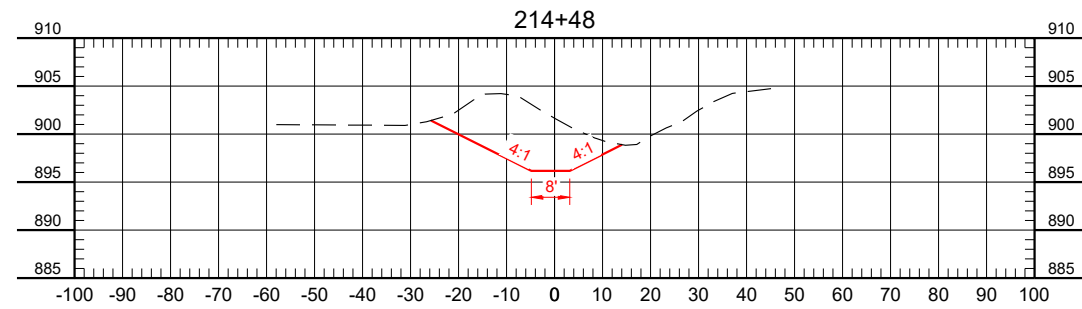
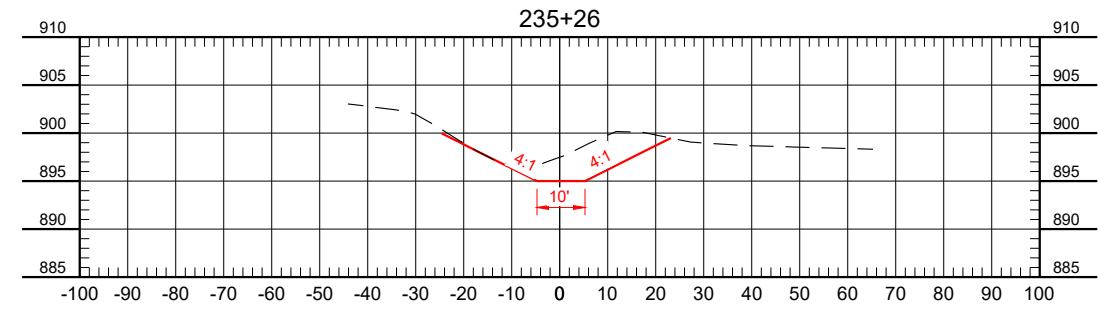
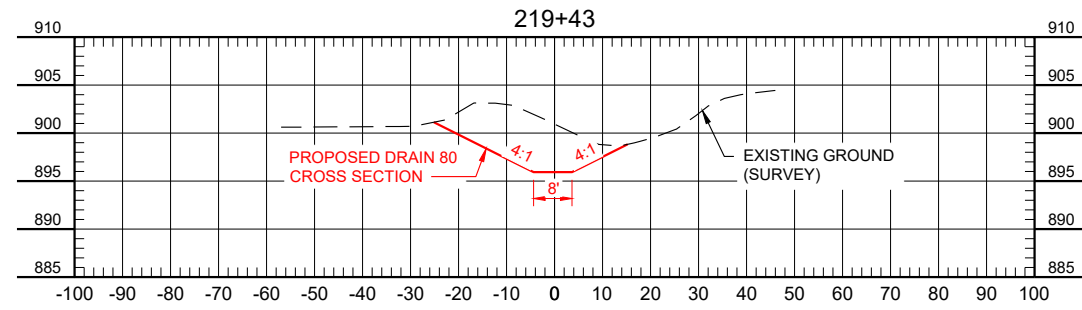


Fargo	Drawn by TMB	Date 11-17-2022
P: 701.237.5065 F: 701.237.5101	Checked by ZOH	Scale AS SHOWN

ESTABLISHMENT OF PEMBINA CO. DRAIN 80  
PRELIMINARY PLANS  
PEMBINA COUNTY WATER RESOURCES DISTRICT  
CAVALIER, ND

DRAIN 80  
CROSS SECTIONS  
PROJECT NO. 7382-0015

SHEET  
28 of 41



H:\JBM\3000\7382\17\_7382\_015\CAD\Plans\Cross Sections Drain 80 Updated.dwg-XS (006)-11/17/2022 11:38 AM-i(tborud)

No.	Revision	Date	By

**PRELIMINARY**  
Not for Construction



Fargo  
P: 701.237.5065  
F: 701.237.5101

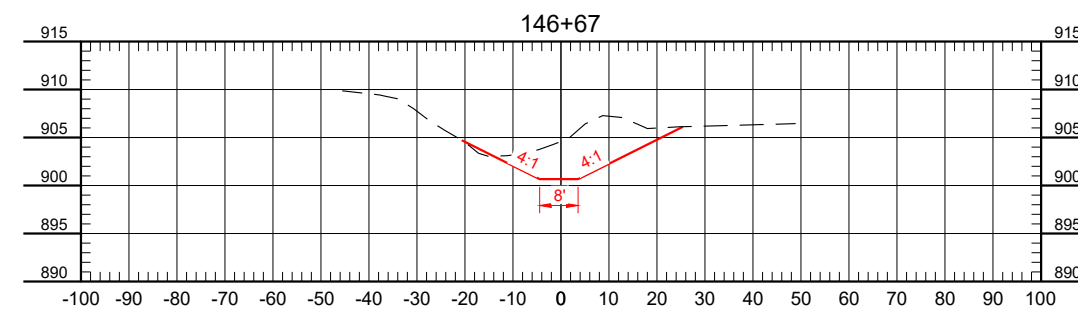
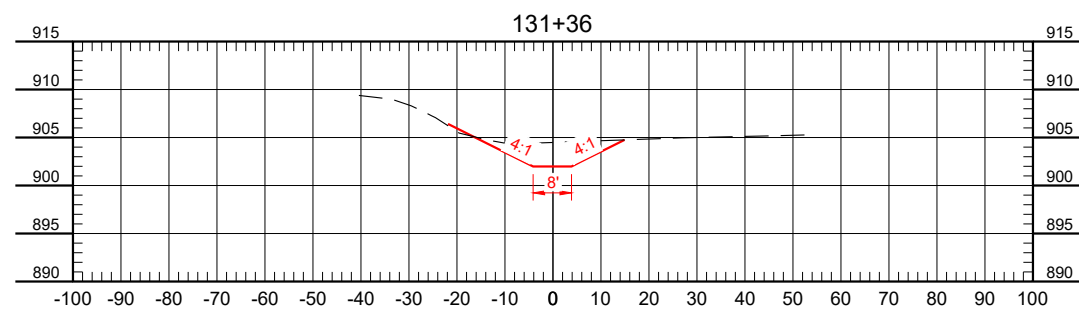
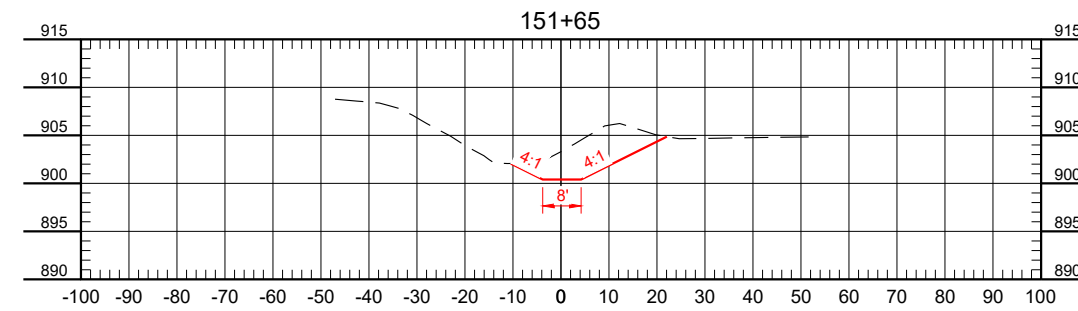
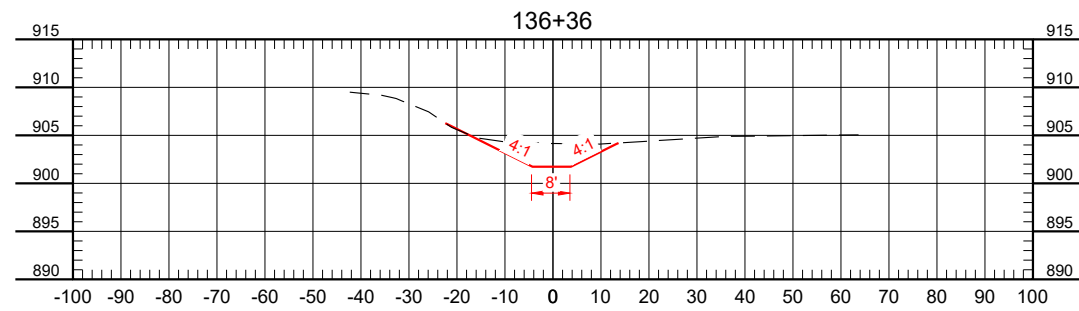
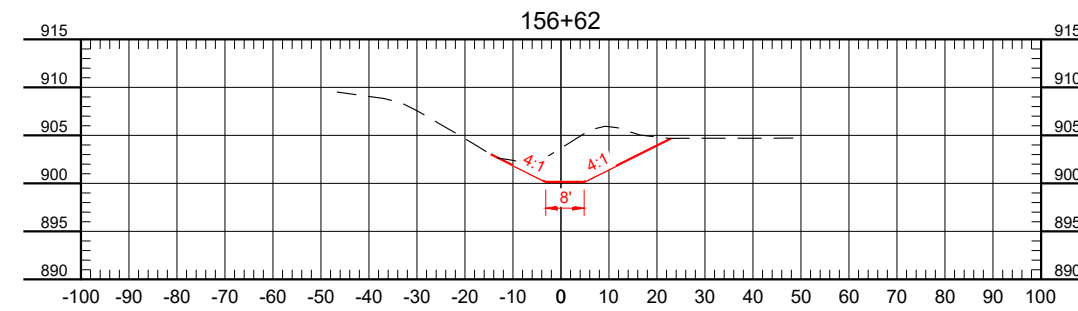
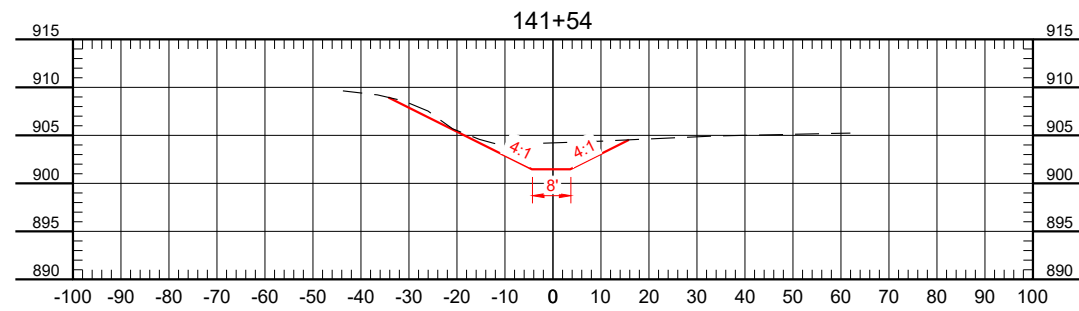
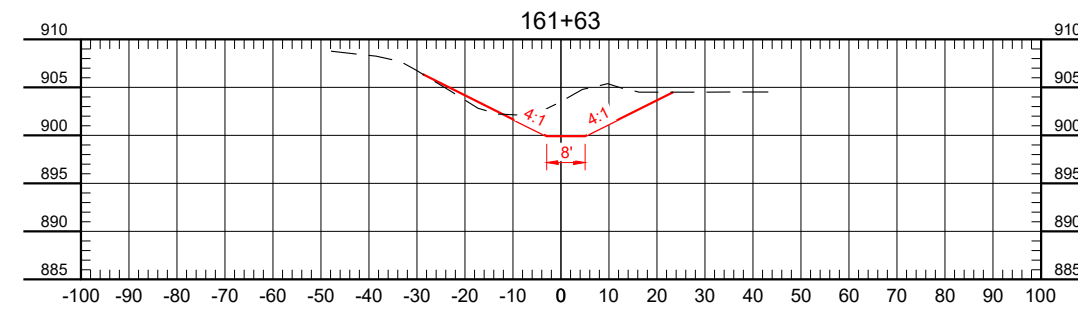
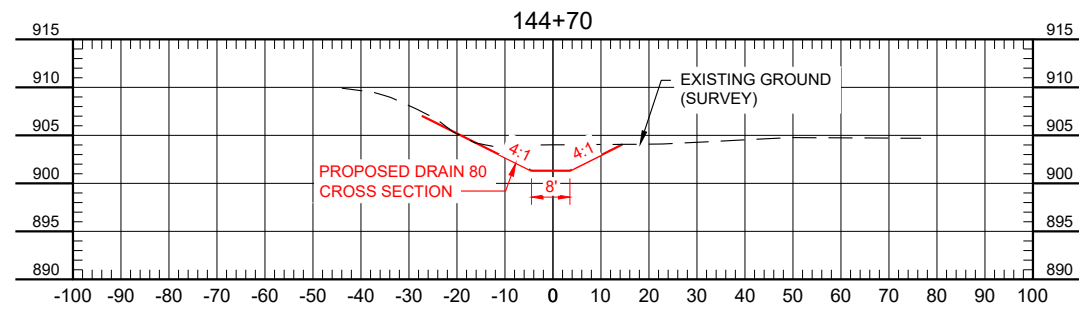
Drawn by  
TMB  
Checked by  
ZOH

Date  
11-17-2022  
Scale  
AS SHOWN

ESTABLISHMENT OF PEMBINA CO. DRAIN 80  
PRELIMINARY PLANS  
PEMBINA COUNTY WATER RESOURCES DISTRICT  
CAVALIER, ND

DRAIN 80  
CROSS SECTIONS  
PROJECT NO. 7382-0015

SHEET  
29 of 41



H:\JBA\3000\7382\17\_7382\_015\CAD\Plans\Cross Sections Drain 80 Updated.dwg-XS (005)-11/17/2022 11:39 AM-(tborud)

No.	Revision	Date	By

**PRELIMINARY**  
Not for Construction



Fargo  
P: 701.237.5065  
F: 701.237.5101

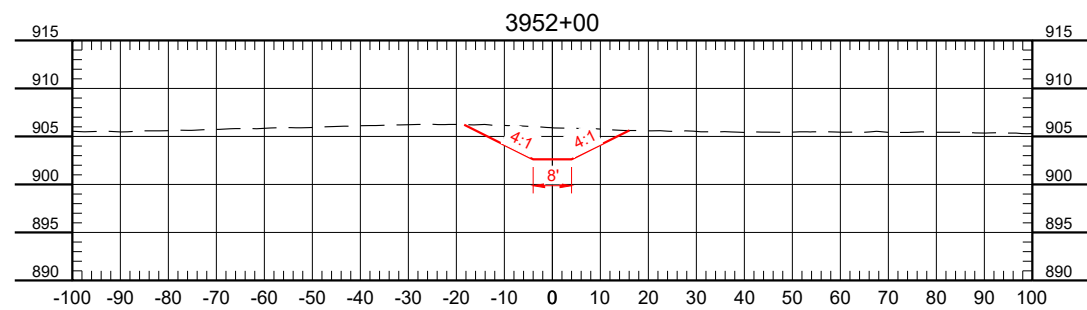
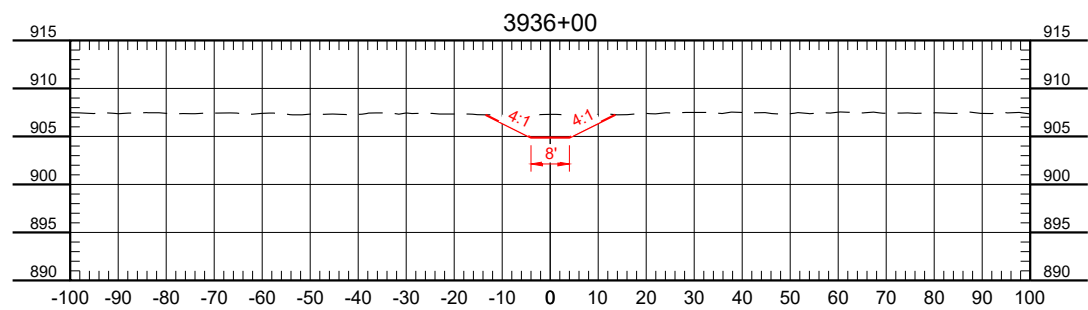
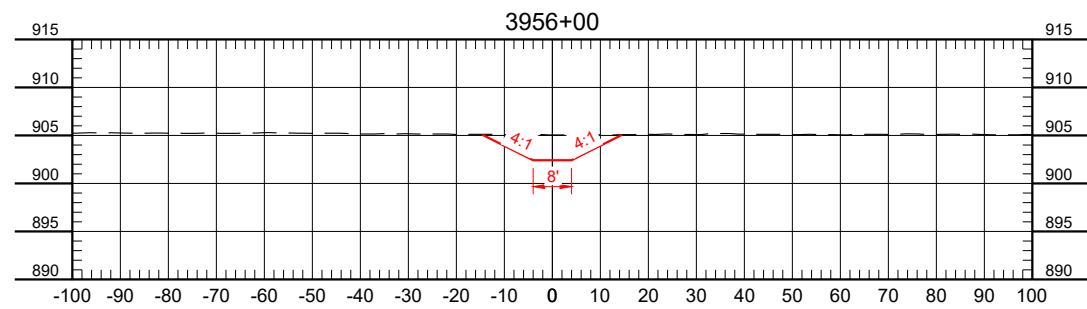
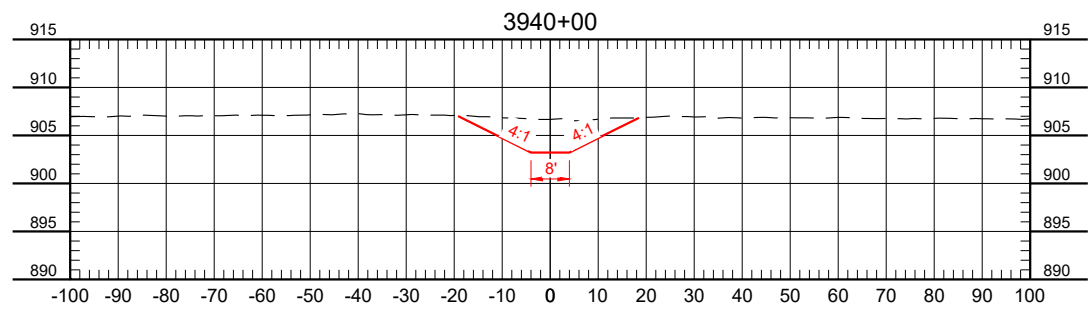
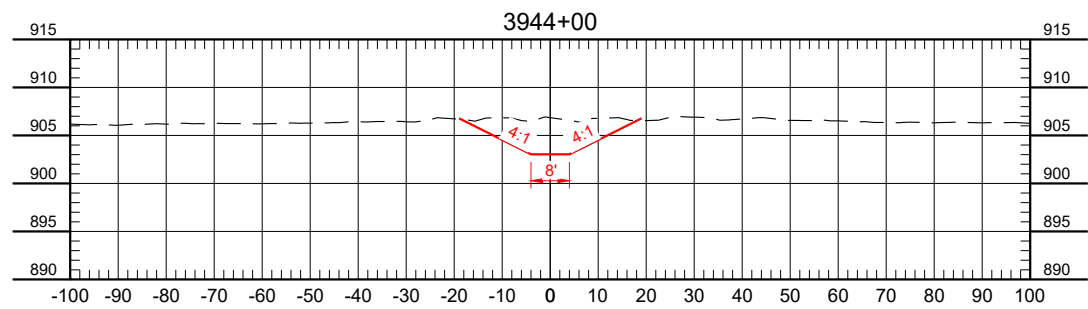
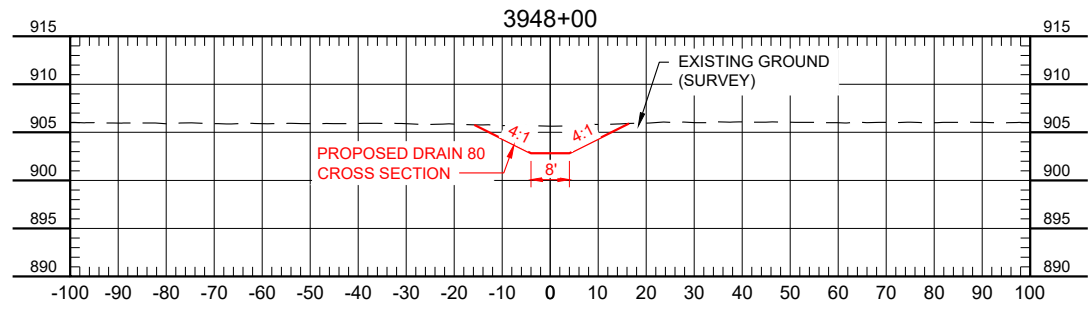
Drawn by  
TMB  
Checked by  
ZOH

Date  
11-17-2022  
Scale  
AS SHOWN

ESTABLISHMENT OF PEMBINA CO. DRAIN 80  
PRELIMINARY PLANS  
PEMBINA COUNTY WATER RESOURCES DISTRICT  
CAVALIER, ND

DRAIN 80  
CROSS SECTIONS  
PROJECT NO. 7382-0015

SHEET  
30 of 41



H:\JBA\3000\7382\17\_7382\_015\CAD\Plans\Cross Sections Drain 80 Updated.dwg-XS (004)-11/17/2022 11:39 AM: (tborud)

No.	Revision	Date	By

**PRELIMINARY**  
Not for Construction



Fargo  
P: 701.237.5065  
F: 701.237.5101

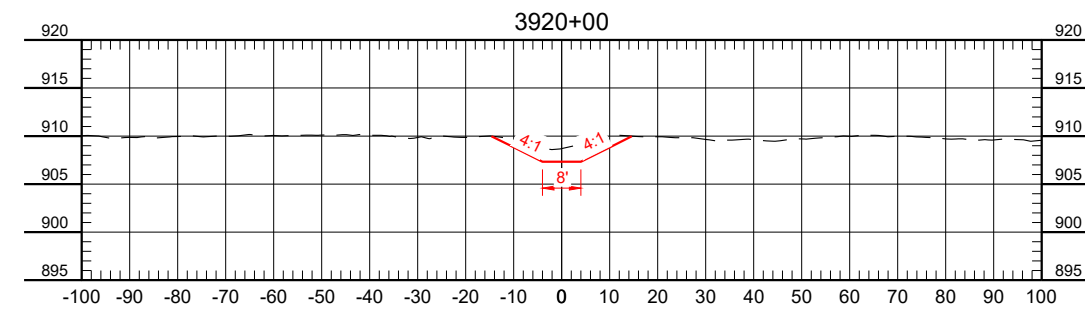
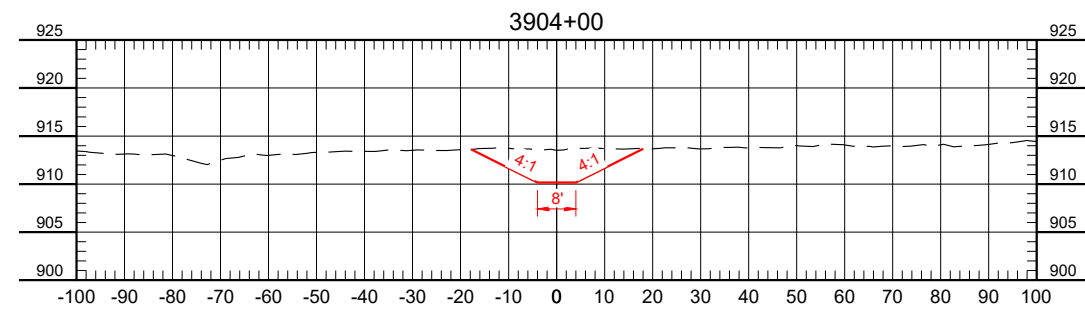
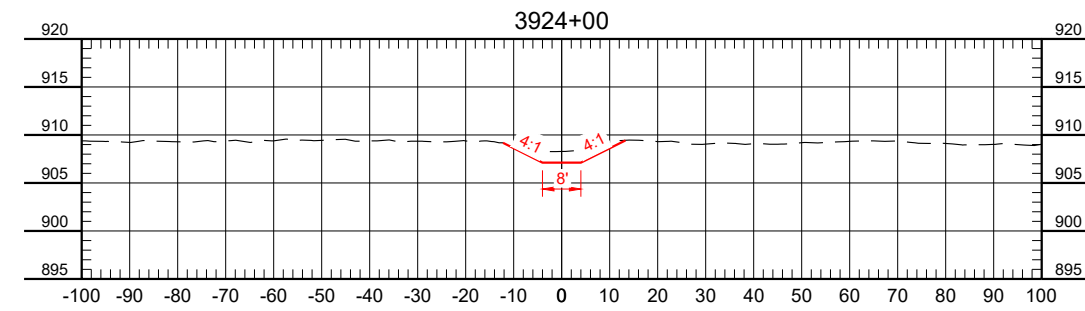
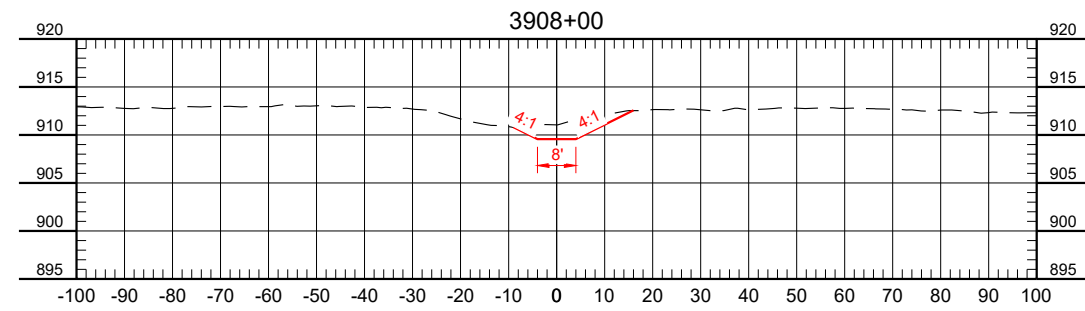
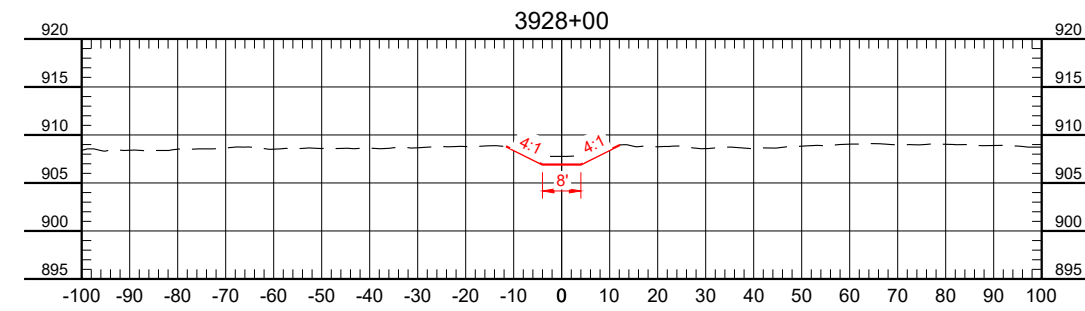
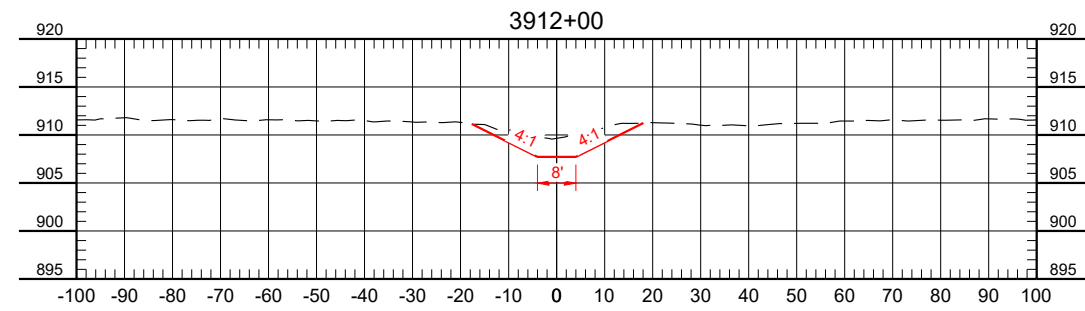
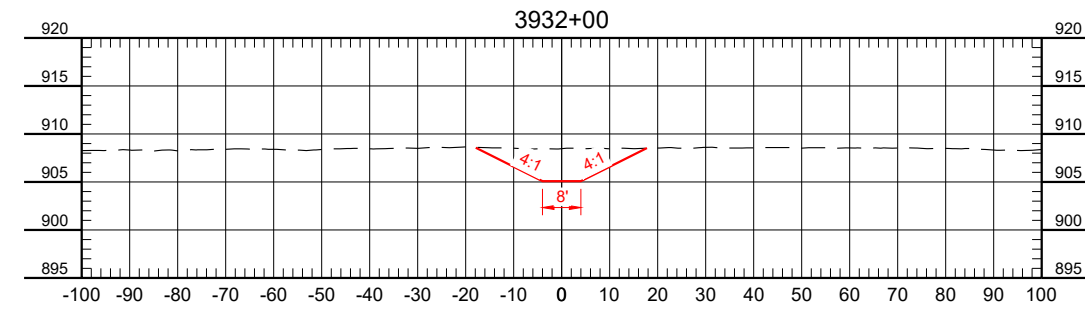
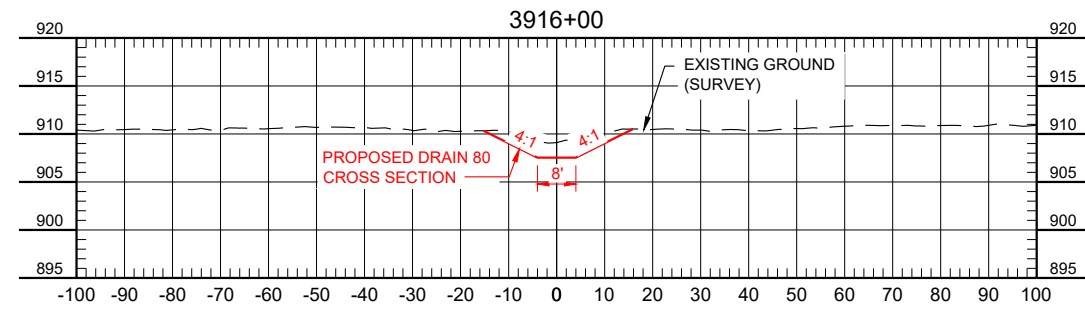
Drawn by  
TMB  
Checked by  
ZOH

Date  
11-17-2022  
Scale  
AS SHOWN

ESTABLISHMENT OF PEMBINA CO. DRAIN 80  
PRELIMINARY PLANS  
PEMBINA COUNTY WATER RESOURCES DISTRICT  
CAVALIER, ND

DRAIN 80  
CROSS SECTIONS  
PROJECT NO. 7382-0015

SHEET  
31 of 41



H:\JBA\3000\7382\17\_7382\_015\CAD\Plans\Cross Sections Drain 80 Updated.dwg-XS (003)-11/17/2022 11:39 AM: (tborud)

No.	Revision	Date	By

**PRELIMINARY**  
Not for Construction



Fargo  
P: 701.237.5065  
F: 701.237.5101

Drawn by  
TMB  
Checked by  
ZOH

Date  
11-17-2022  
Scale  
AS SHOWN

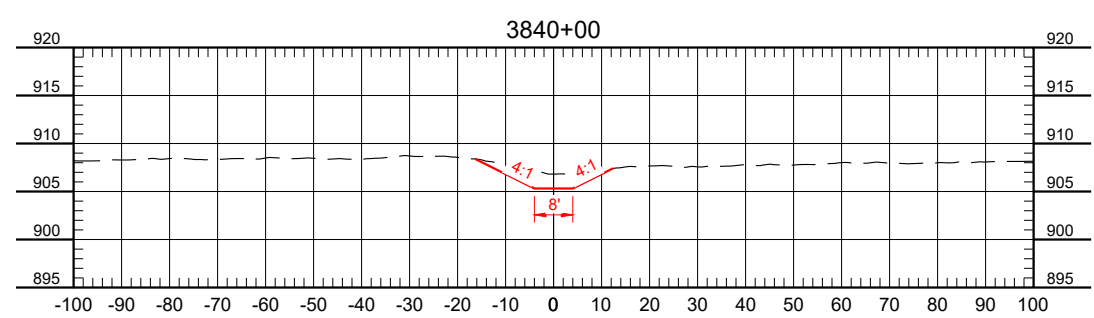
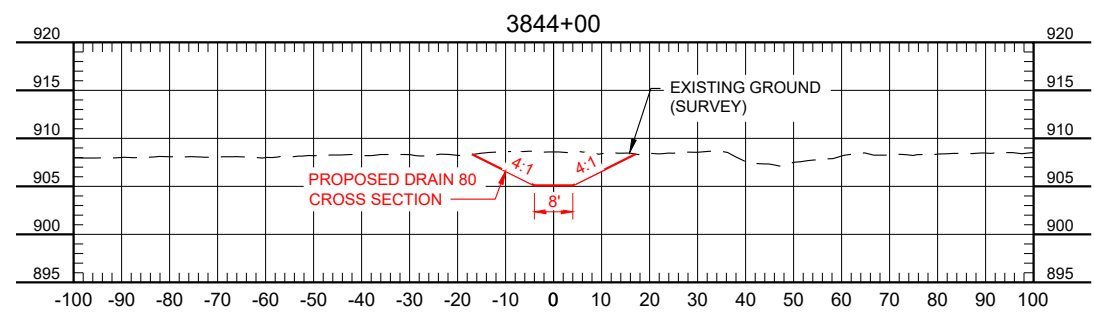
ESTABLISHMENT OF PEMBINA CO. DRAIN 80  
PRELIMINARY PLANS  
PEMBINA COUNTY WATER RESOURCES DISTRICT  
CAVALIER, ND

DRAIN 80  
CROSS SECTIONS  
PROJECT NO. 7382-0015

SHEET  
32 of 41



H:\JBM\3000\7382\17\_7382\_015\CAD\Plans\Cross Sections Drain 80 Updated.dwg-XS (002)-11/17/2022 11:39 AM-(tborud)



No.	Revision	Date	By

**PRELIMINARY**  
Not for Construction



Fargo  
P: 701.237.5065  
F: 701.237.5101

Drawn by  
TMB  
Checked by  
ZOH

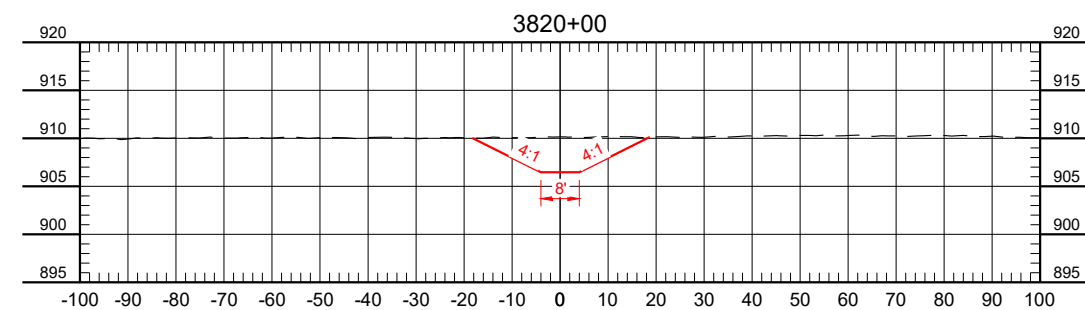
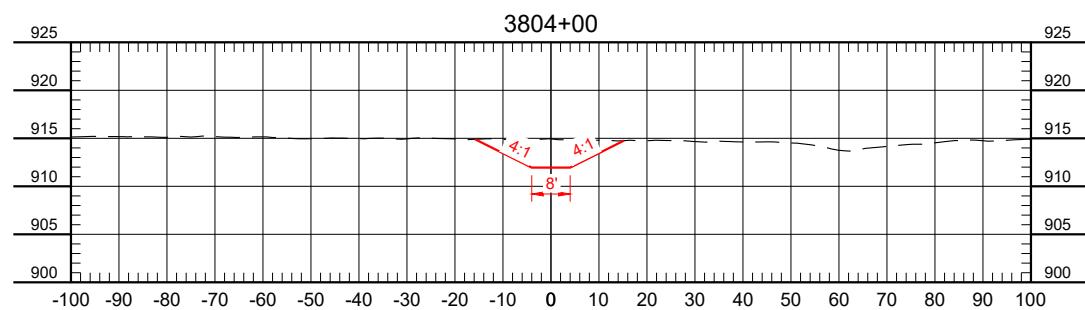
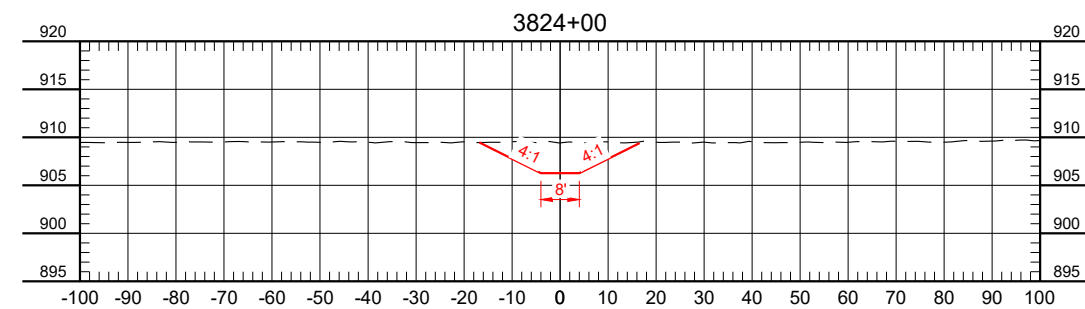
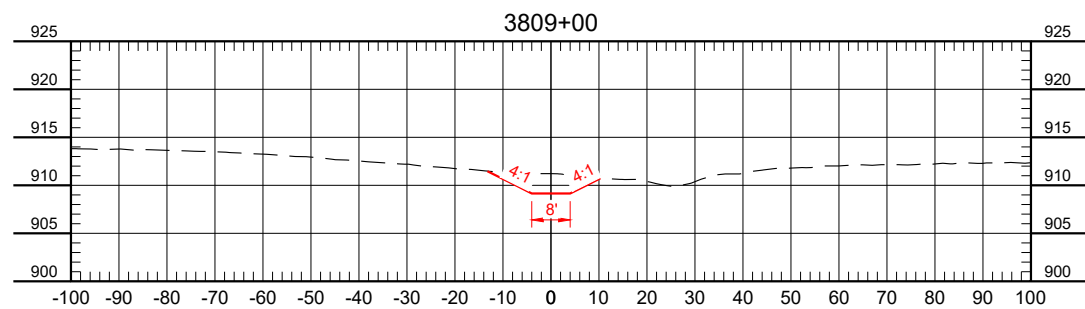
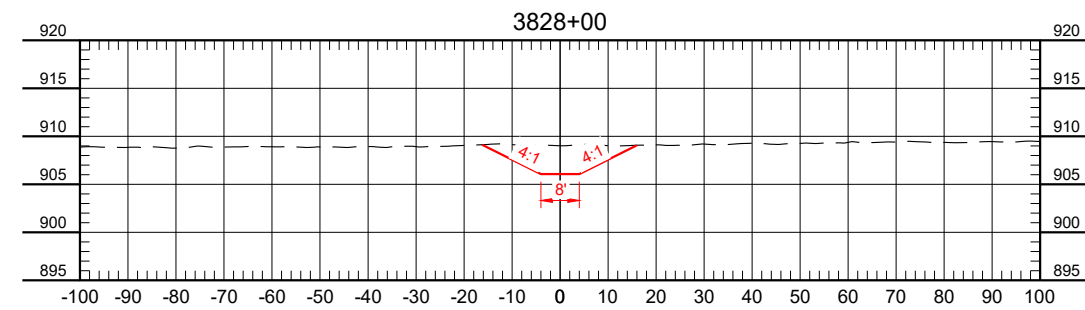
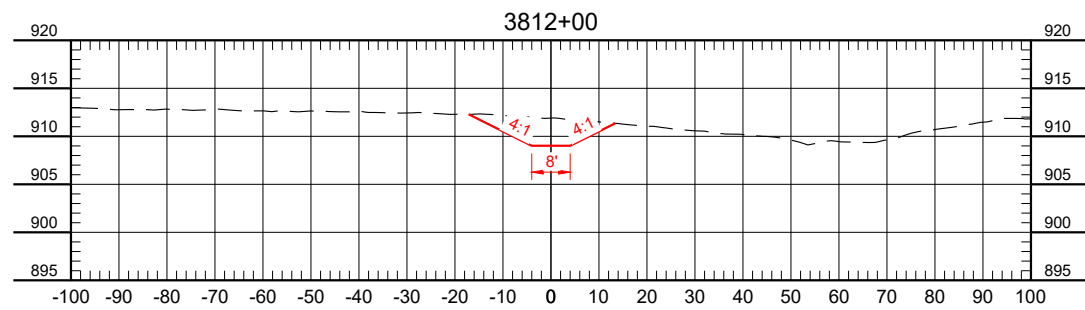
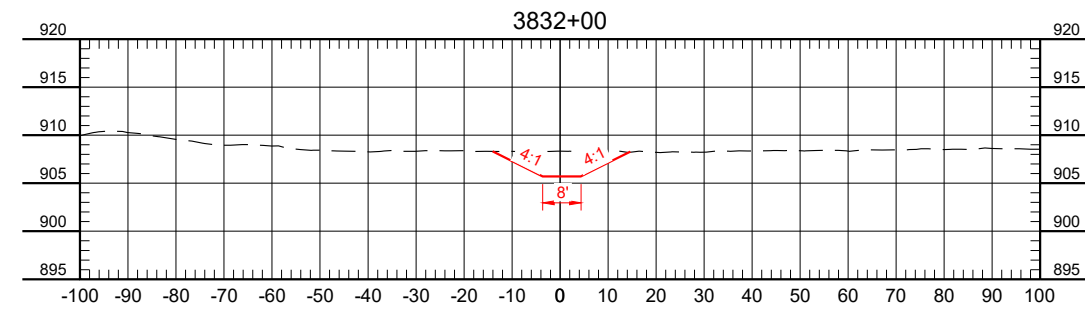
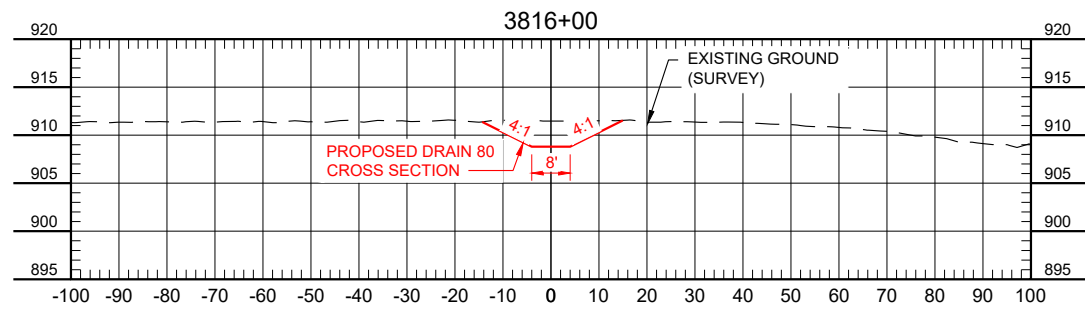
Date  
11-17-2022

Scale  
AS SHOWN

ESTABLISHMENT OF PEMBINA CO. DRAIN 80  
PRELIMINARY PLANS  
PEMBINA COUNTY WATER RESOURCES DISTRICT  
CAVALIER, ND

DRAIN 80  
CROSS SECTIONS  
PROJECT NO. 7382-0015

SHEET  
33 of 41



H:\JBM\3000\7382\17\_7382\_015\CAD\Plans\Cross Sections Drain 80 Updated.dwg-XS (001)-11/17/2022 11:39 AM: (tborud)

No.	Revision	Date	By

**PRELIMINARY**  
Not for Construction



Fargo  
P: 701.237.5065  
F: 701.237.5101

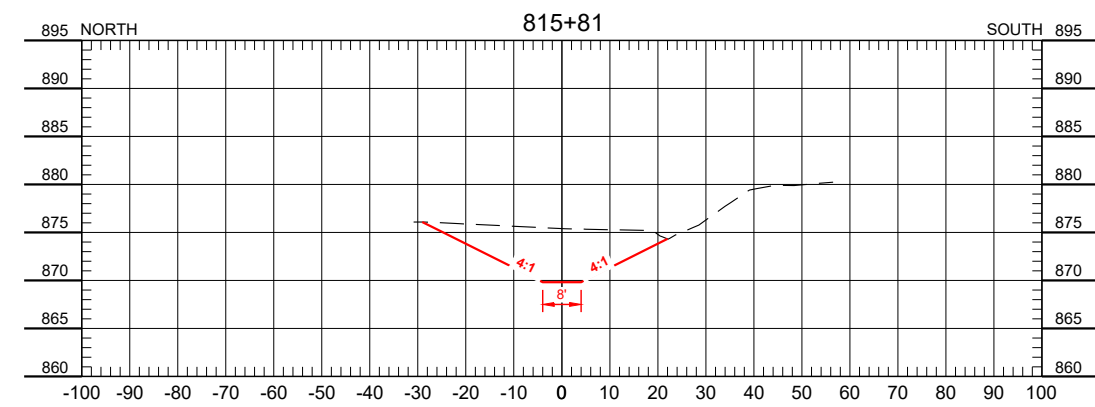
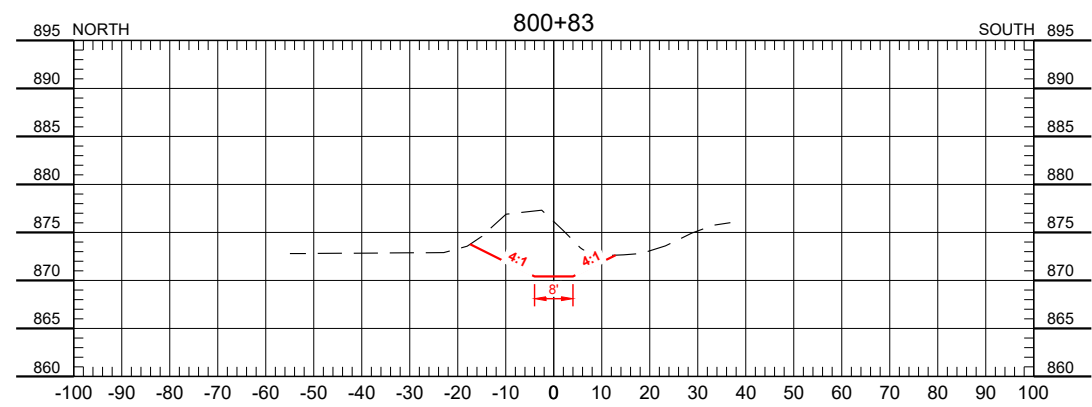
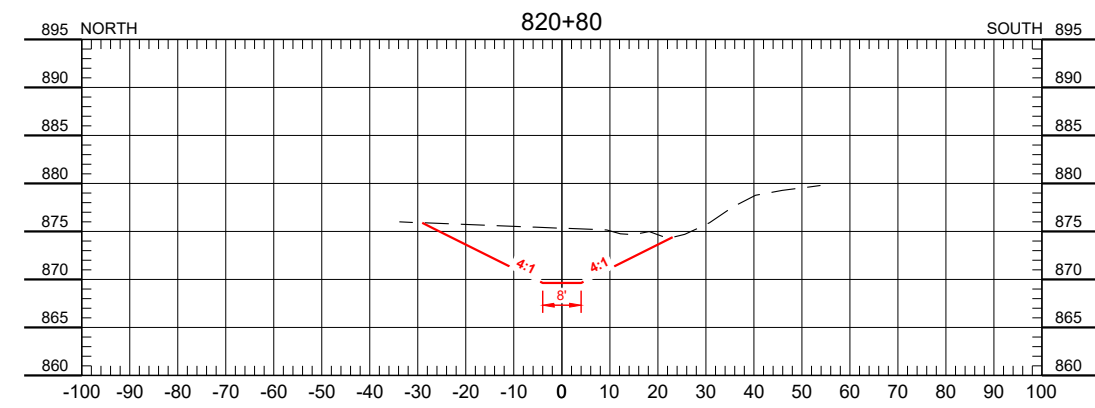
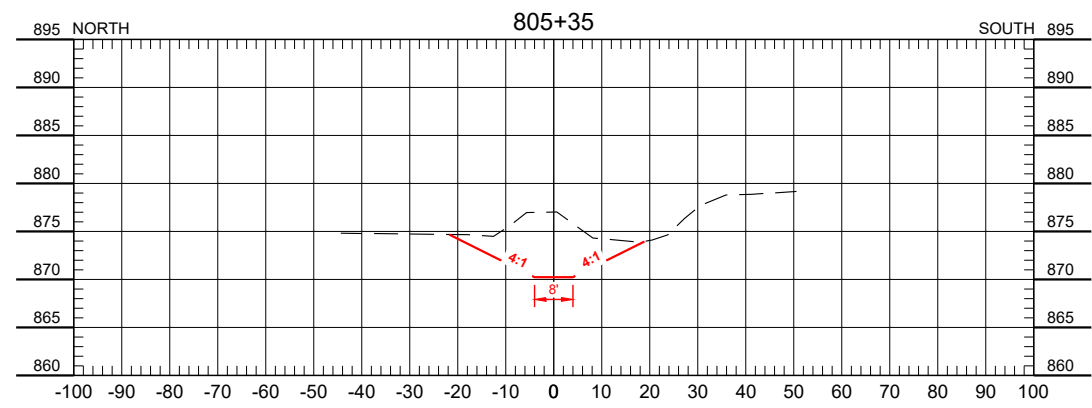
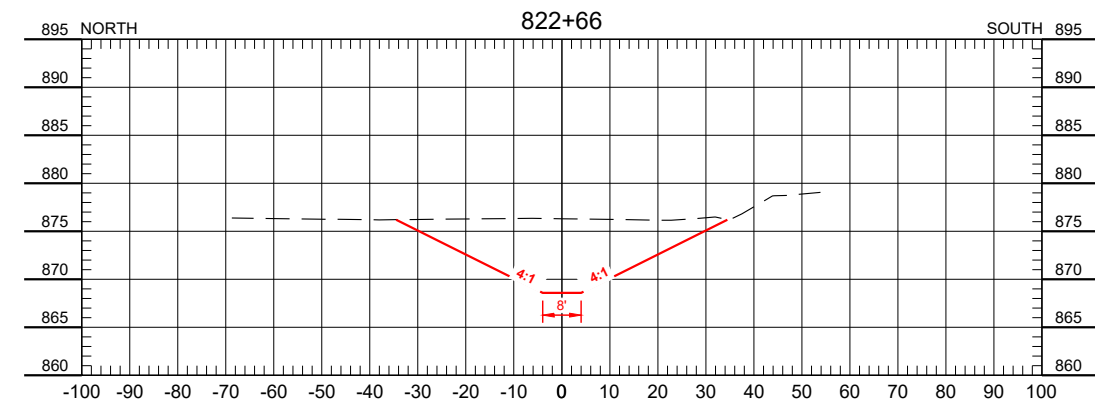
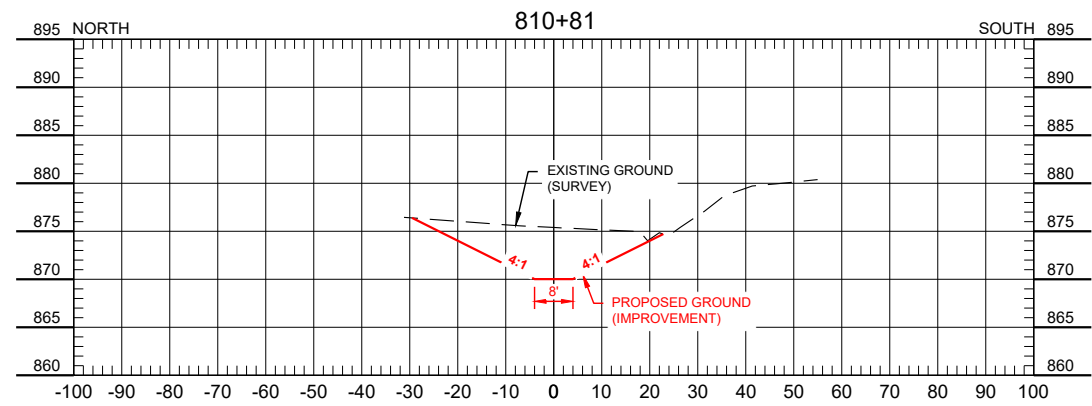
Drawn by  
TMB  
Checked by  
ZOH

Date  
11-17-2022  
Scale  
AS SHOWN

ESTABLISHMENT OF PEMBINA CO. DRAIN 80  
PRELIMINARY PLANS  
PEMBINA COUNTY WATER RESOURCES DISTRICT  
CAVALIER, ND

DRAIN 80  
CROSS SECTIONS  
PROJECT NO. 7382-0015

SHEET  
34 of 41



H:\JBA\3000\7382\17\_7382\_015\CAD\Plans\Cross Sections Drain 67-c Improvement Only.dwg-XS (1)-11/17/2022 11:40 AM-(tborud)

No.	Revision	Date	By

**PRELIMINARY**  
Not for Construction



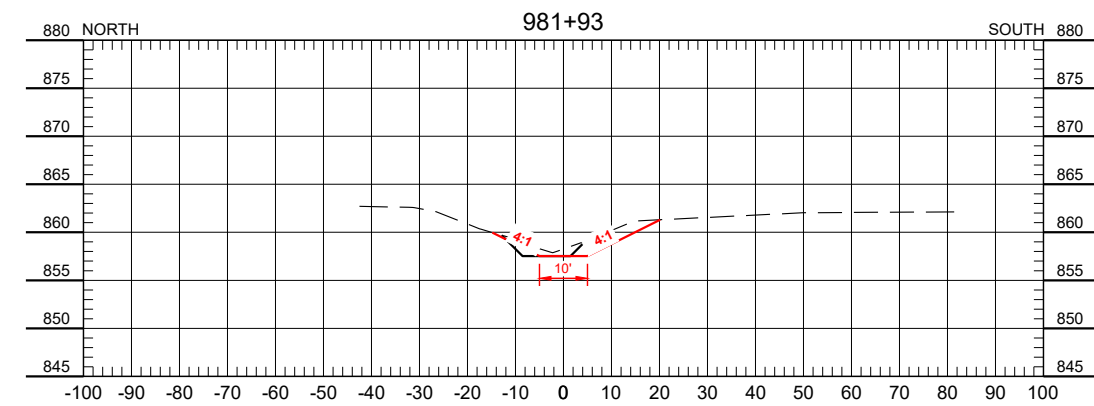
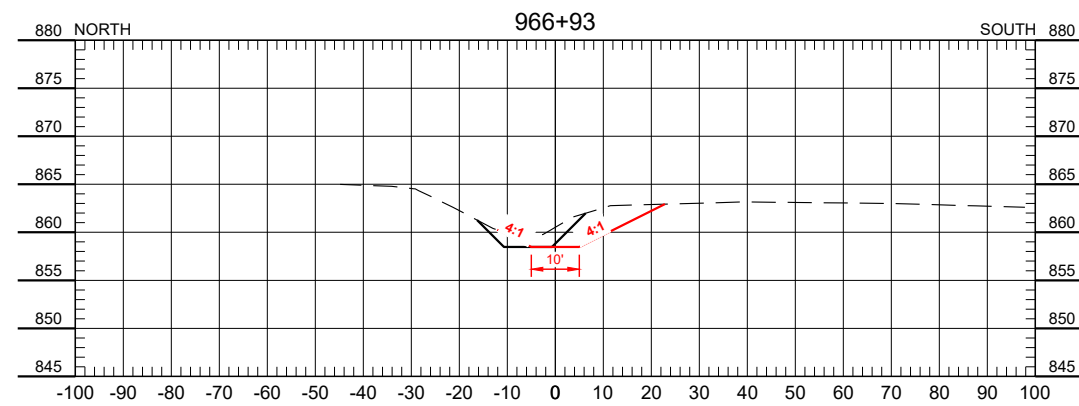
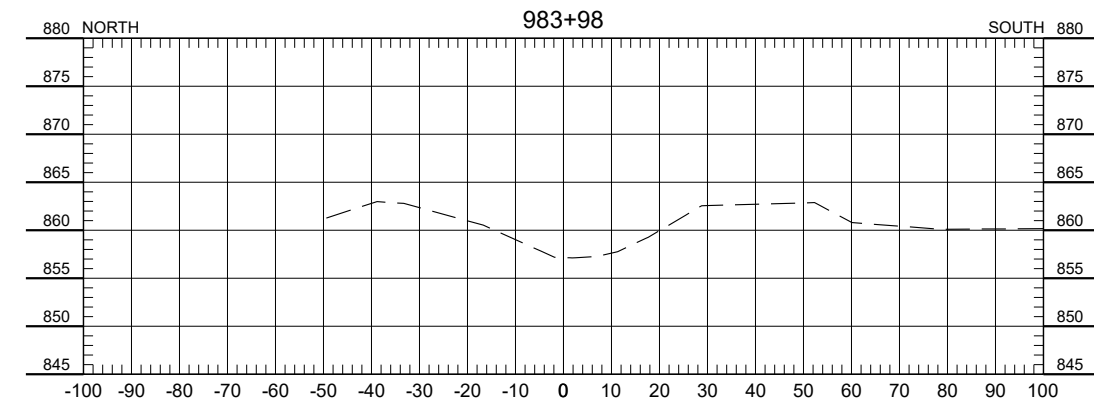
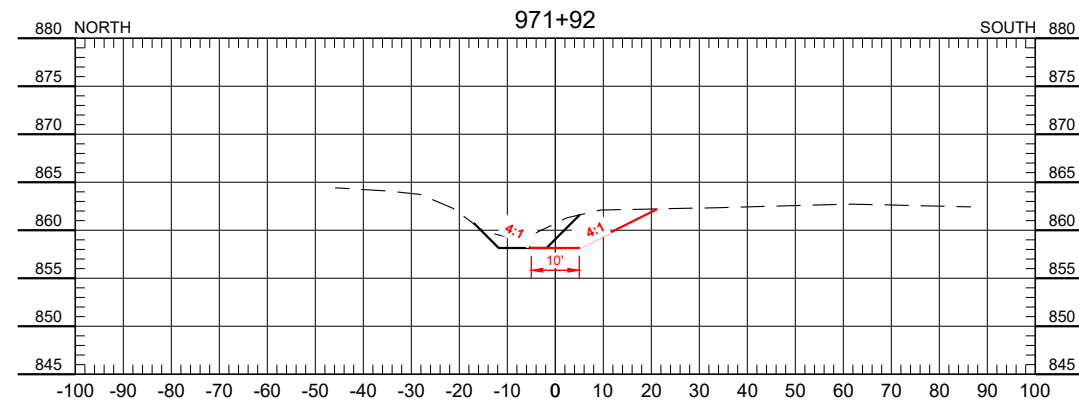
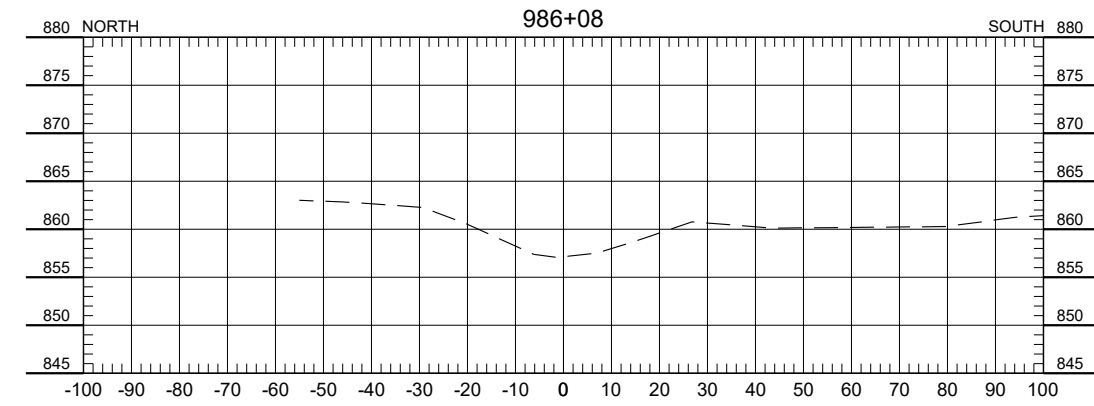
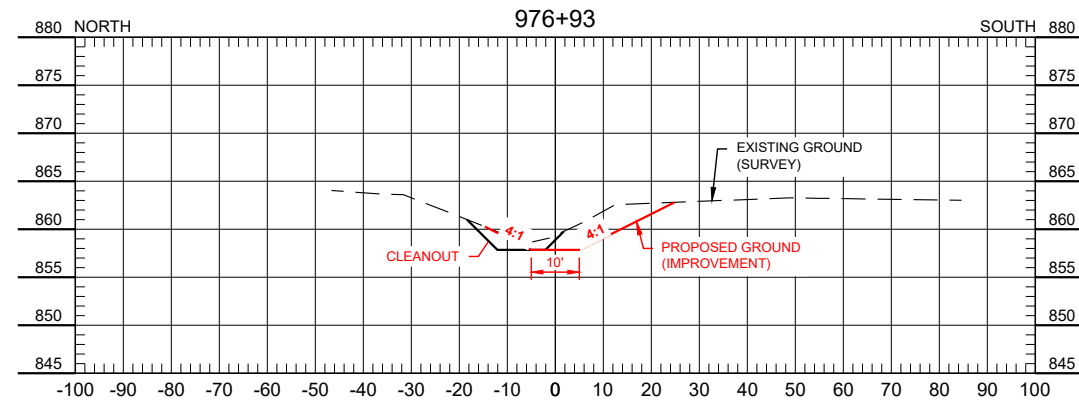
Fargo  
P: 701.237.5065  
F: 701.237.5101

Drawn by  
TMB  
Checked by  
ZOH

Date  
11-17-2022  
Scale  
AS SHOWN  
ESTABLISHMENT OF PEMBINA CO. DRAIN 80  
PRELIMINARY PLANS  
PEMBINA COUNTY WATER RESOURCES DISTRICT  
CAVALIER, ND

DRAIN 67-C  
CROSS SECTIONS  
PROJECT NO. 7382-0015

SHEET  
35 of 41



H:\JBA\3000\7382\17\_7382\_015\CAD\Plans\Cross Sections Drain 67-c Improvement Only.dwg-XS (7)-11/17/2022 11:40 AM-(lborud)

No.	Revision	Date	By

**PRELIMINARY**  
Not for Construction



Fargo  
P: 701.237.5065  
F: 701.237.5101

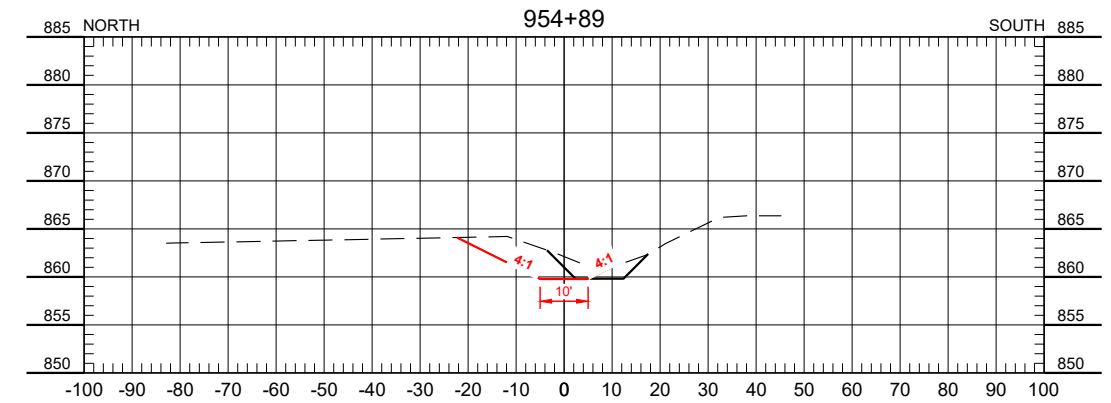
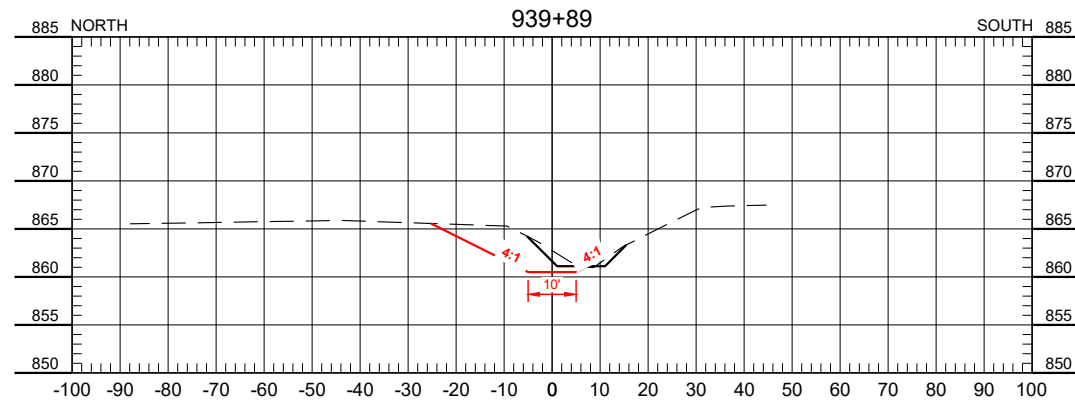
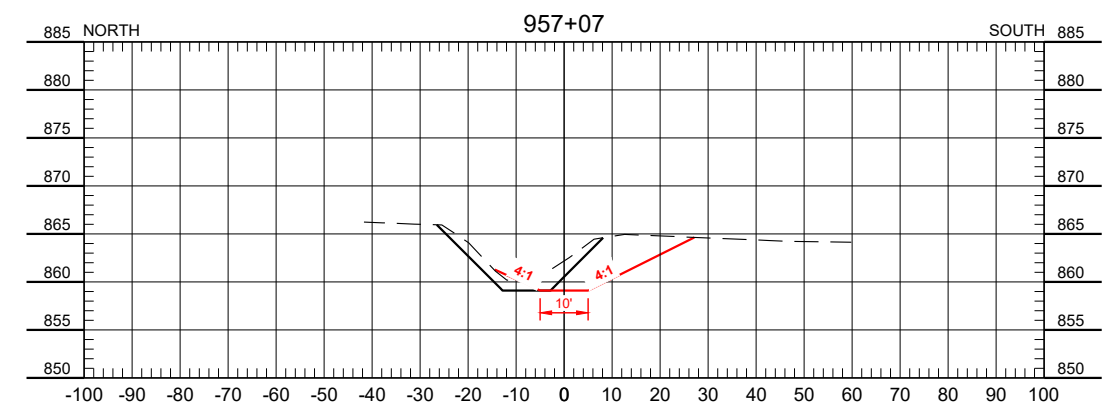
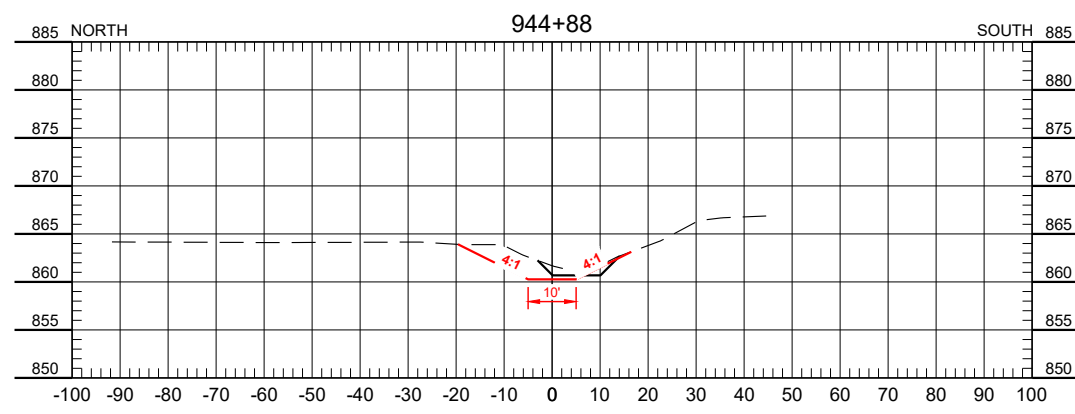
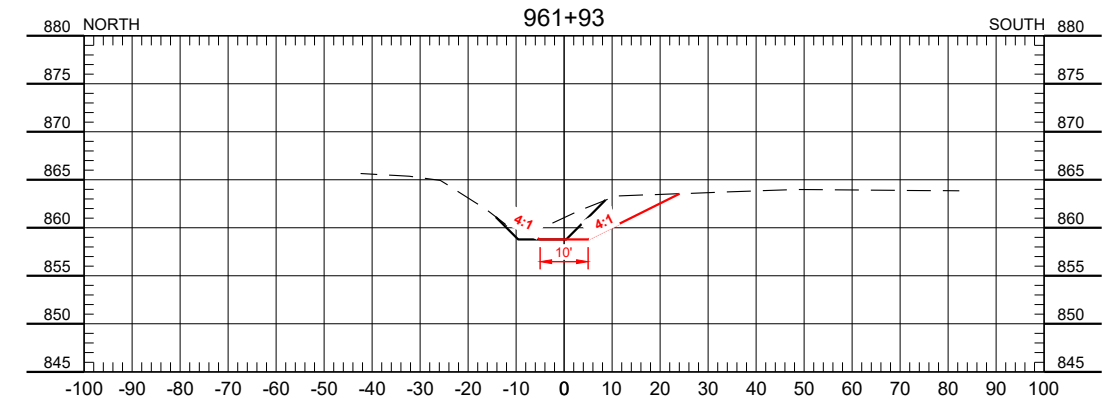
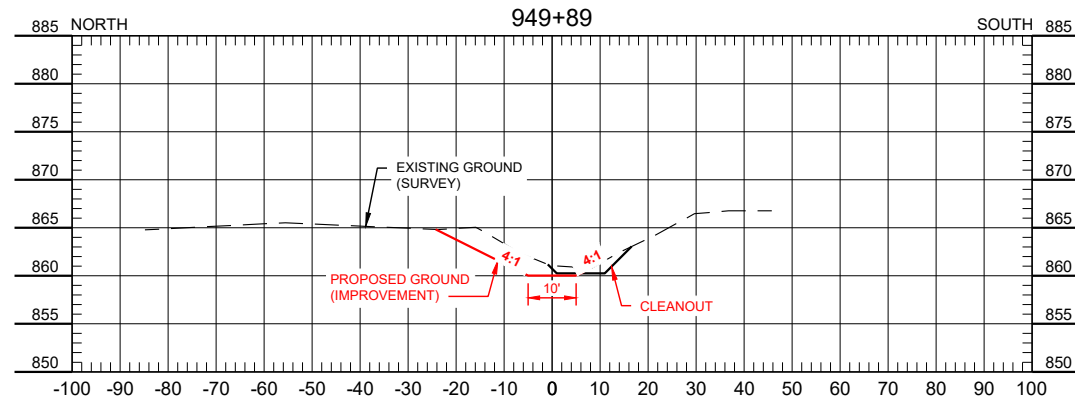
Drawn by  
TMB  
Checked by  
ZOH

Date  
11-17-2022  
Scale  
AS SHOWN

ESTABLISHMENT OF PEMBINA CO. DRAIN 80  
PRELIMINARY PLANS  
PEMBINA COUNTY WATER RESOURCES DISTRICT  
CAVALIER, ND

DRAIN 67-C  
CROSS SECTIONS  
PROJECT NO. 7382-0015

SHEET  
36 of 41



H:\JBA\300\7382\17\_7382\_015\CAD\Plans\Cross Sections Drain 67-c Improvement Only.dwg-XS (6)-11/17/2022 11:40 AM-[bborud]

No.	Revision	Date	By

**PRELIMINARY**  
Not for Construction



Fargo  
P: 701.237.5065  
F: 701.237.5101

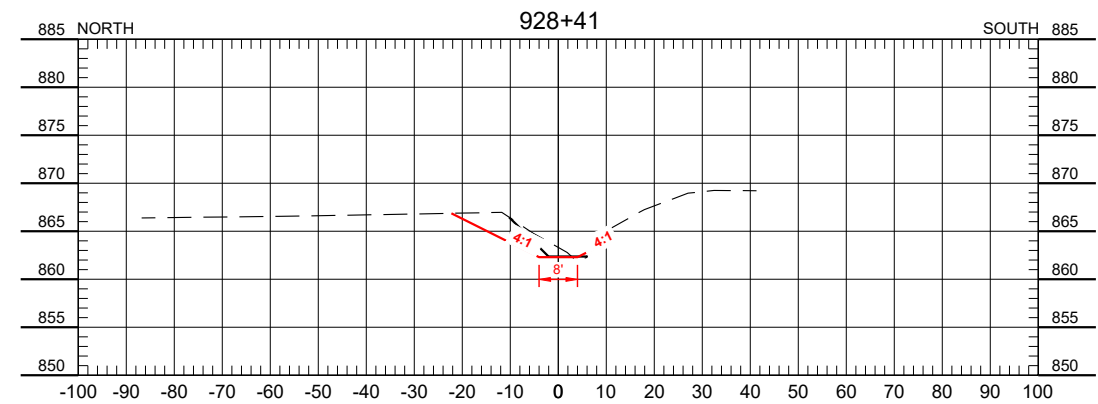
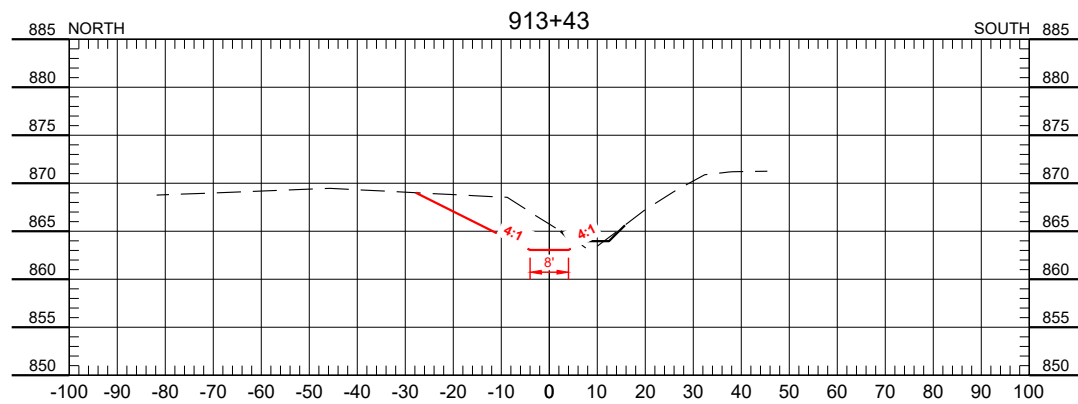
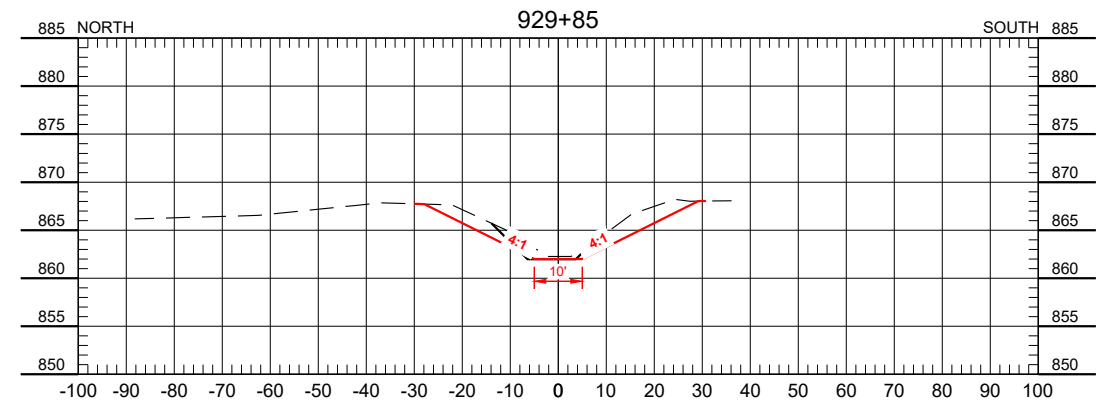
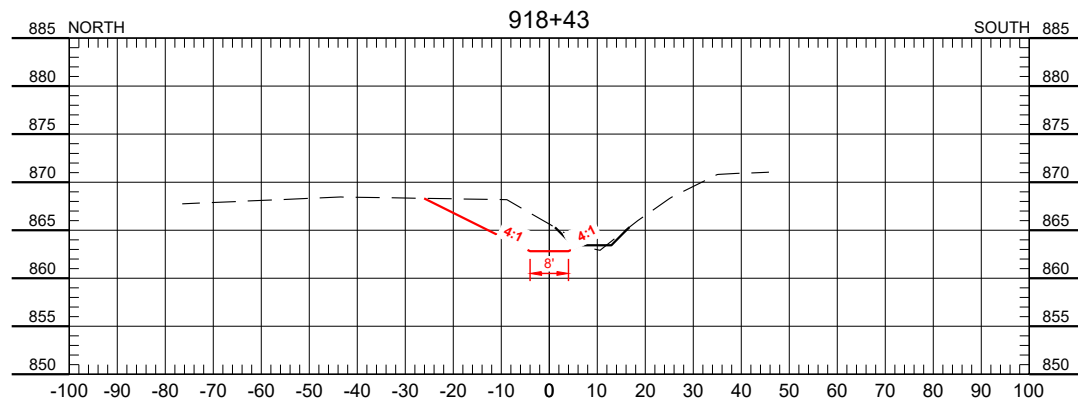
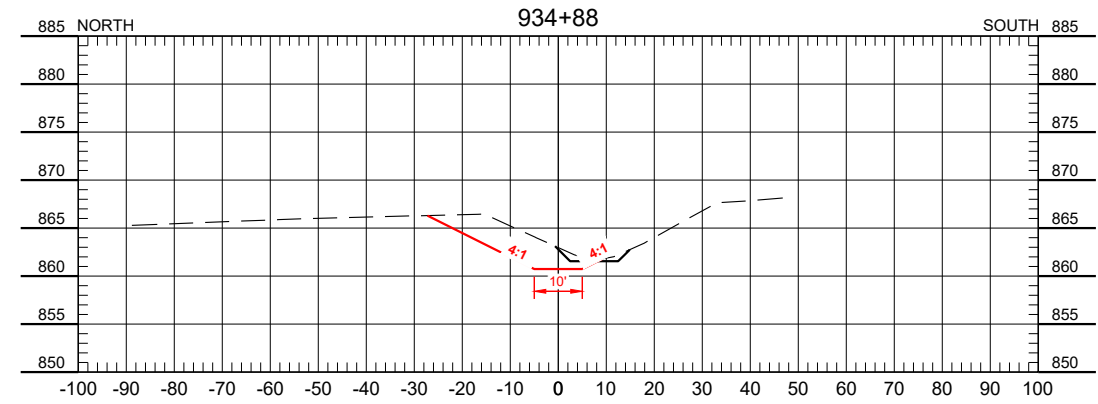
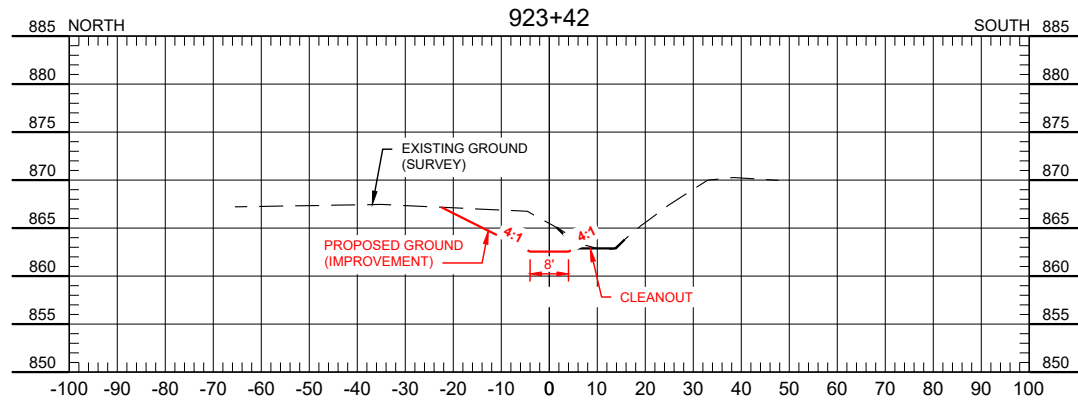
Drawn by  
TMB  
Checked by  
ZOH

Date  
11-17-2022  
Scale  
AS SHOWN

ESTABLISHMENT OF PEMBINA CO. DRAIN 80  
PRELIMINARY PLANS  
PEMBINA COUNTY WATER RESOURCES DISTRICT  
CAVALIER, ND

DRAIN 67-C  
CROSS SECTIONS  
PROJECT NO. 7382-0015

SHEET  
37 of 41



H:\JBA\300\7382\17\_7382\_015\CAD\Plans\Cross Sections Drain 67-c Improvement Only.dwg-XS (5)-11/17/2022 11:40 AM-(lborud)

No.	Revision	Date	By

**PRELIMINARY**  
Not for Construction



Fargo  
P: 701.237.5065  
F: 701.237.5101

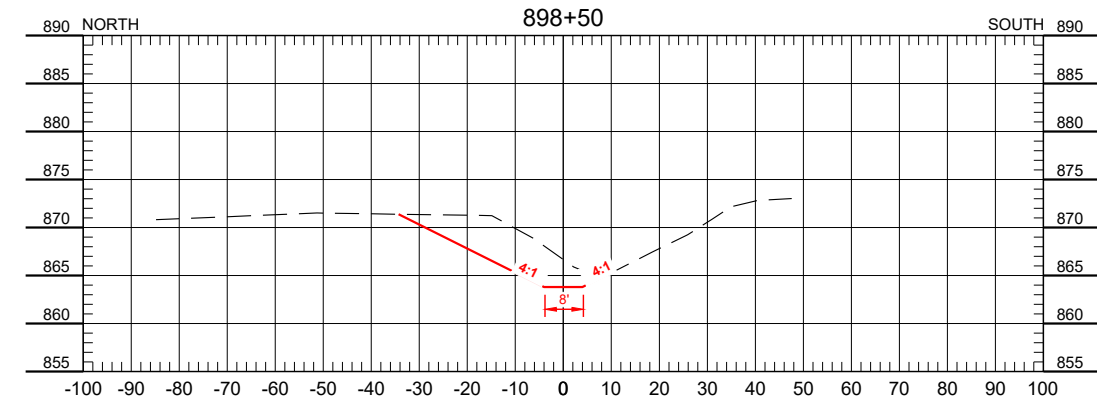
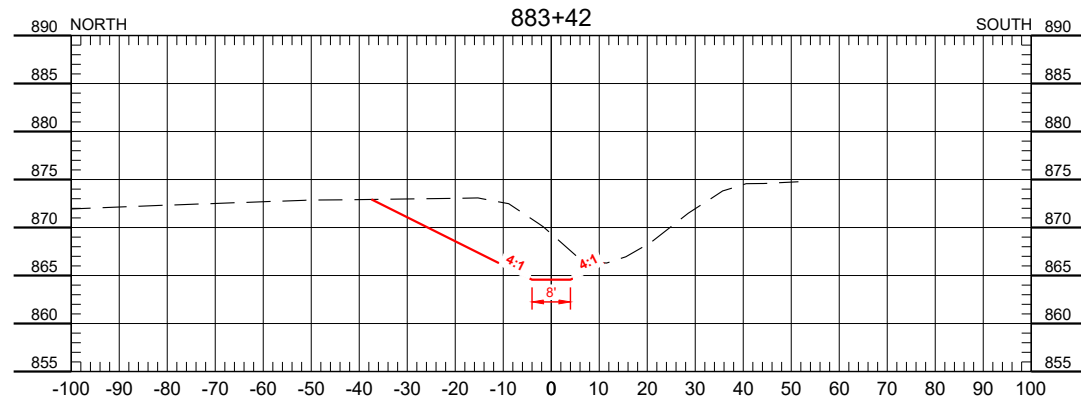
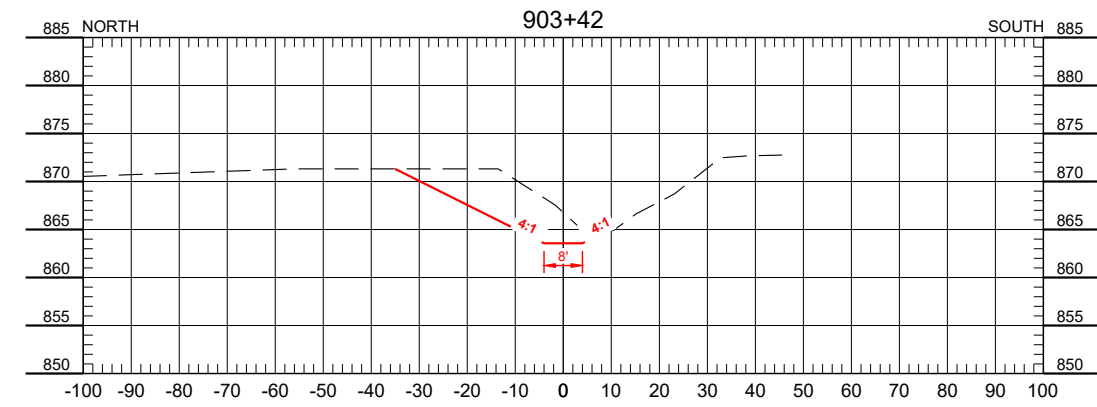
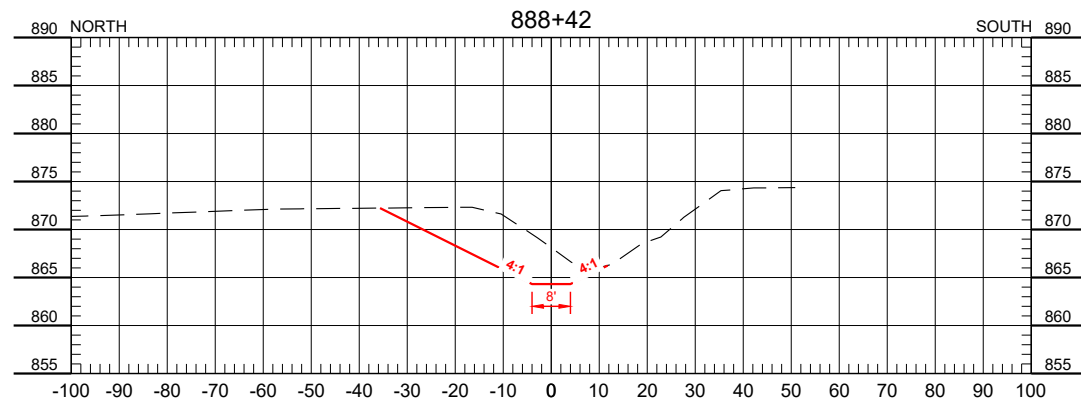
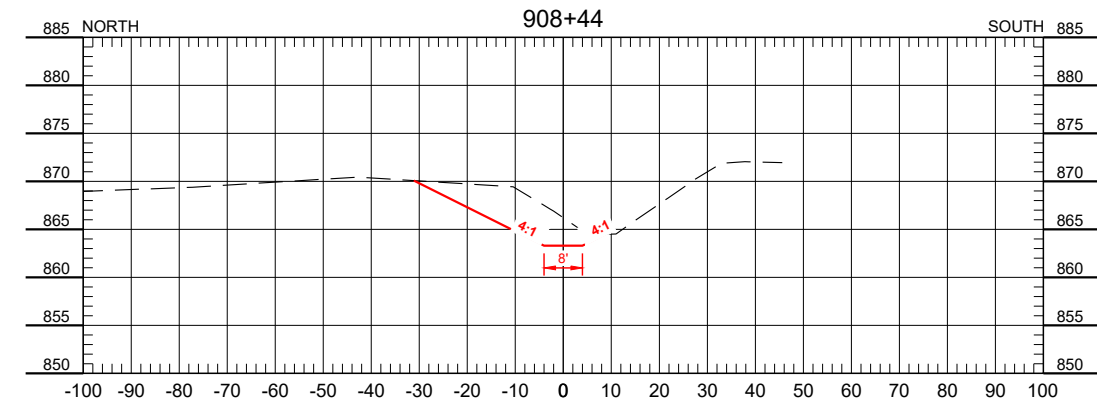
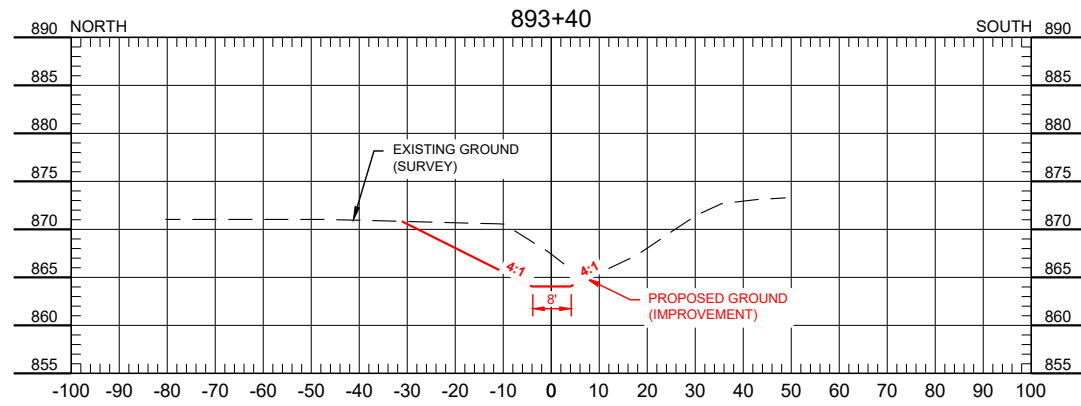
Drawn by  
TMB  
Checked by  
ZOH

Date  
11-17-2022  
Scale  
AS SHOWN

ESTABLISHMENT OF PEMBINA CO. DRAIN 80  
PRELIMINARY PLANS  
PEMBINA COUNTY WATER RESOURCES DISTRICT  
CAVALIER, ND

DRAIN 67-C  
CROSS SECTIONS  
PROJECT NO. 7382-0015

SHEET  
38 of 41



H:\JBA\300\7382\17\_7382\_015\CAD\Plans\Cross Sections Drain 67-c Improvement Only.dwg-XS (4)-11/17/2022 11:40 AM-(tborud)

No.	Revision	Date	By

**PRELIMINARY**  
Not for Construction



Fargo  
P: 701.237.5065  
F: 701.237.5101

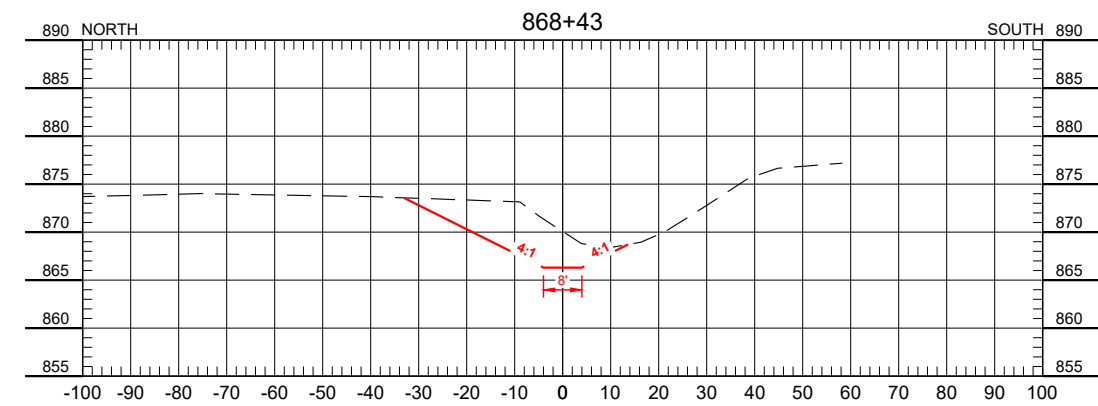
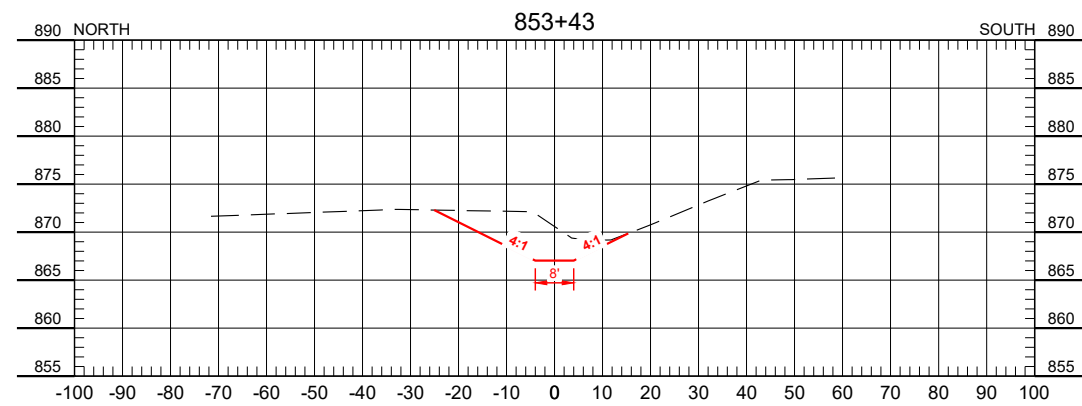
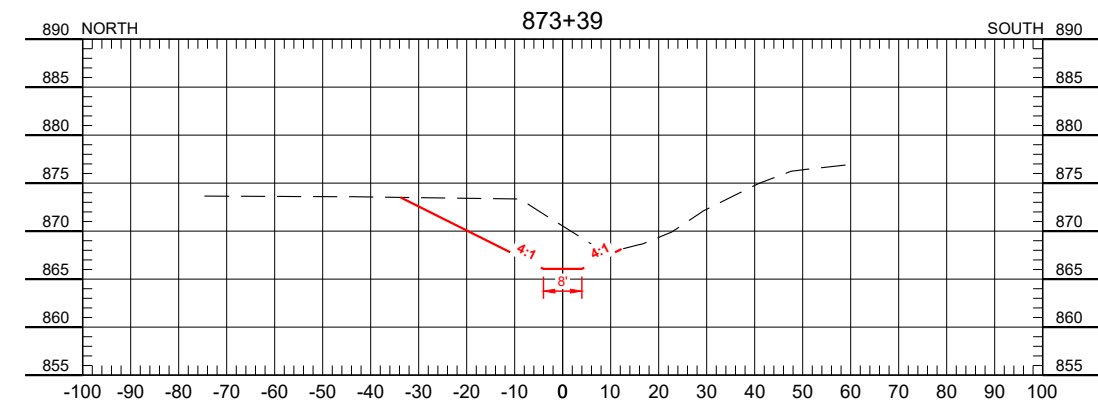
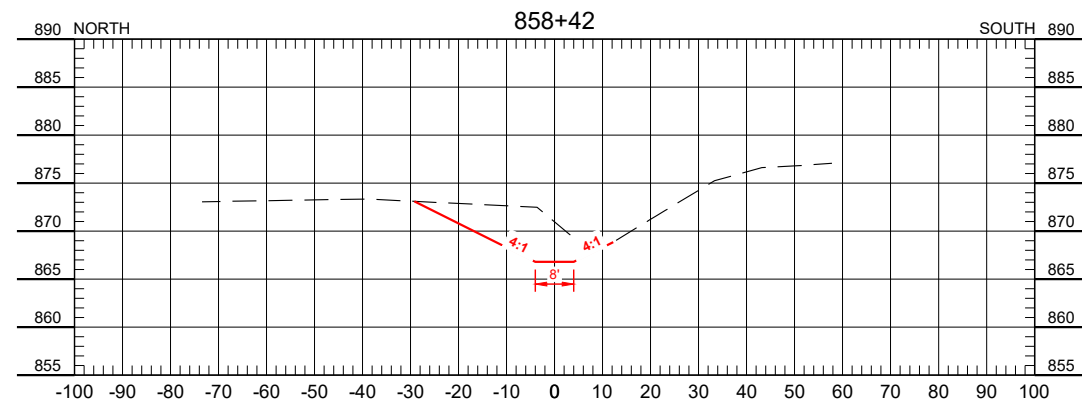
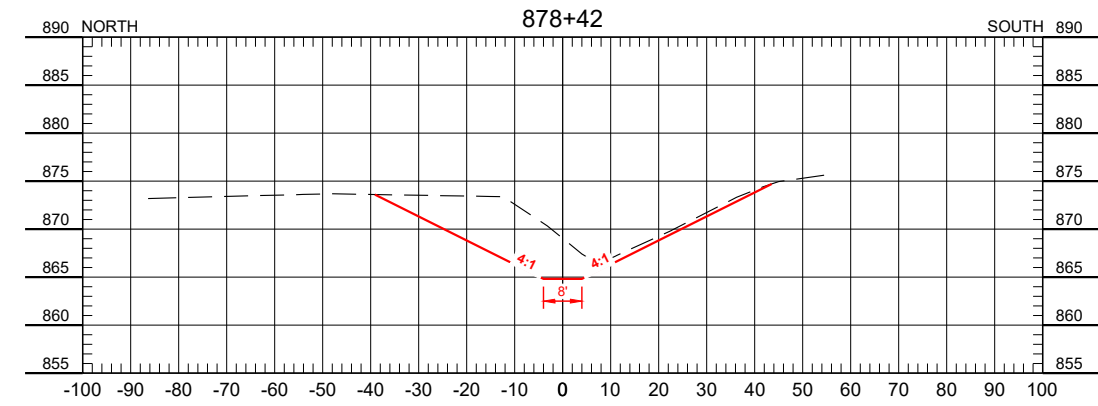
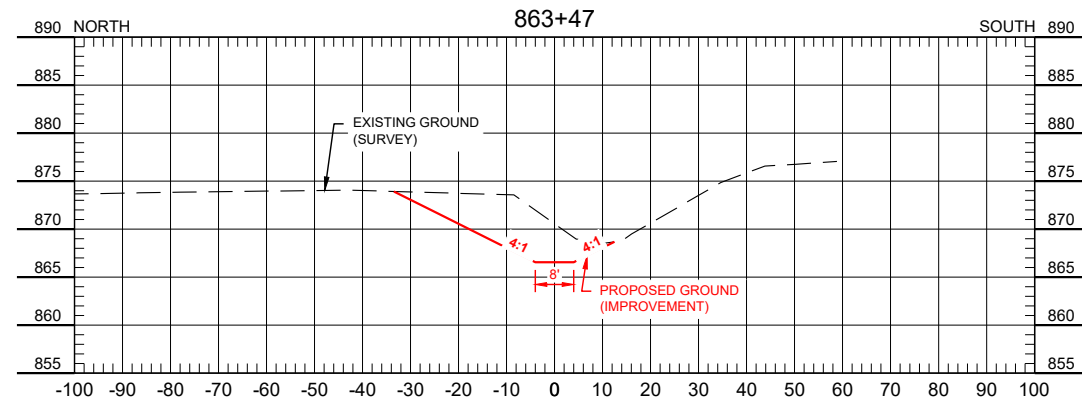
Drawn by  
TMB  
Checked by  
ZOH

Date  
11-17-2022  
Scale  
AS SHOWN

ESTABLISHMENT OF PEMBINA CO. DRAIN 80  
PRELIMINARY PLANS  
PEMBINA COUNTY WATER RESOURCES DISTRICT  
CAVALIER, ND

DRAIN 67-C  
CROSS SECTIONS  
PROJECT NO. 7382-0015

SHEET  
39 of 41



H:\JBA\300\7382\17\_7382\_015\CAD\Plans\Cross Sections Drain 67-c Improvement Only.dwg-XS (3)-11/17/2022 11:40 AM-[bborud]

No.	Revision	Date	By

**PRELIMINARY**  
Not for Construction



Fargo  
P: 701.237.5065  
F: 701.237.5101

Drawn by  
TMB  
Checked by  
ZOH

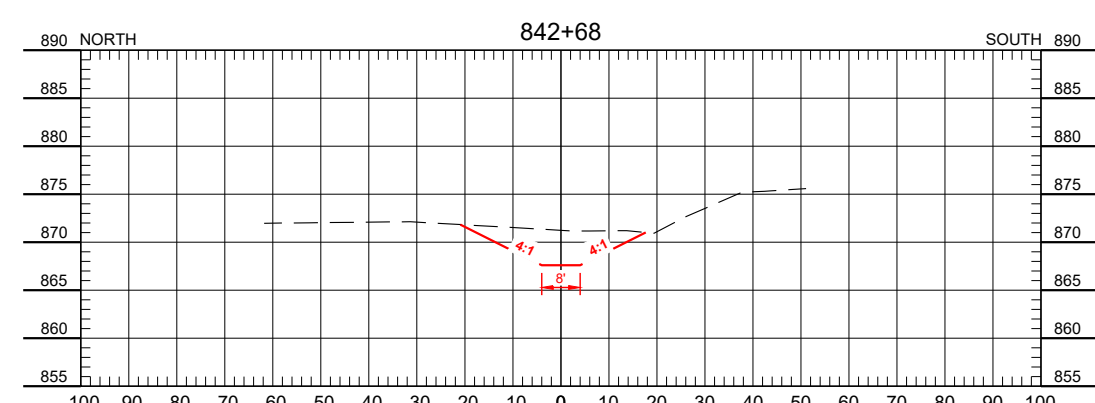
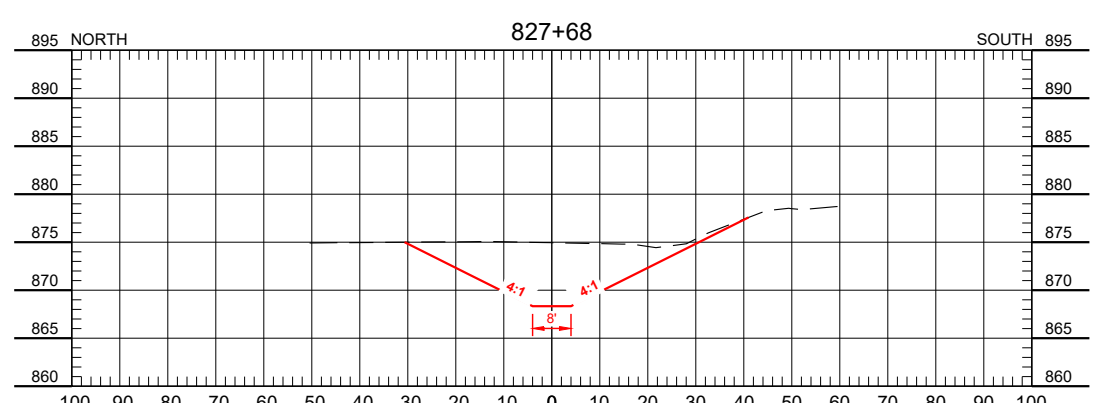
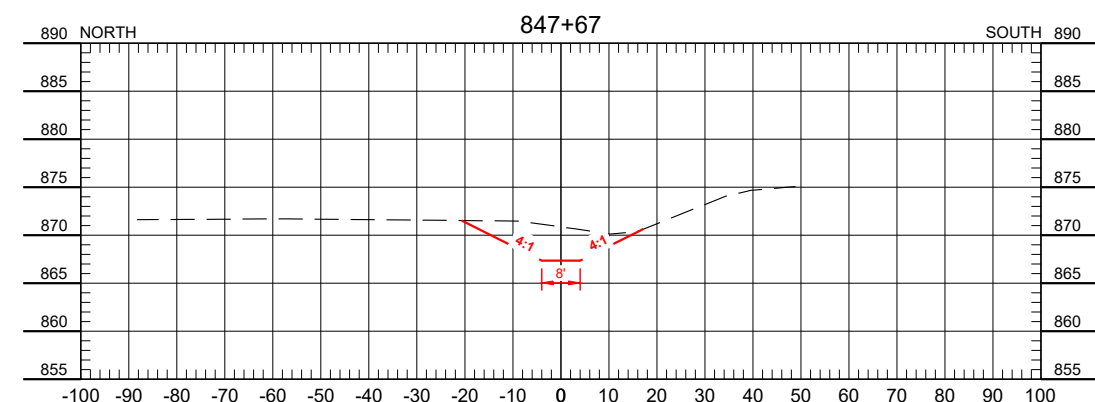
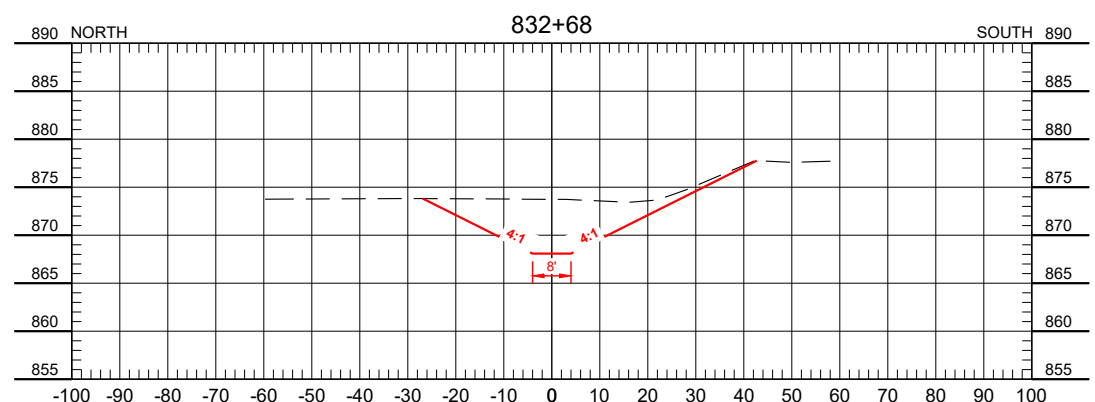
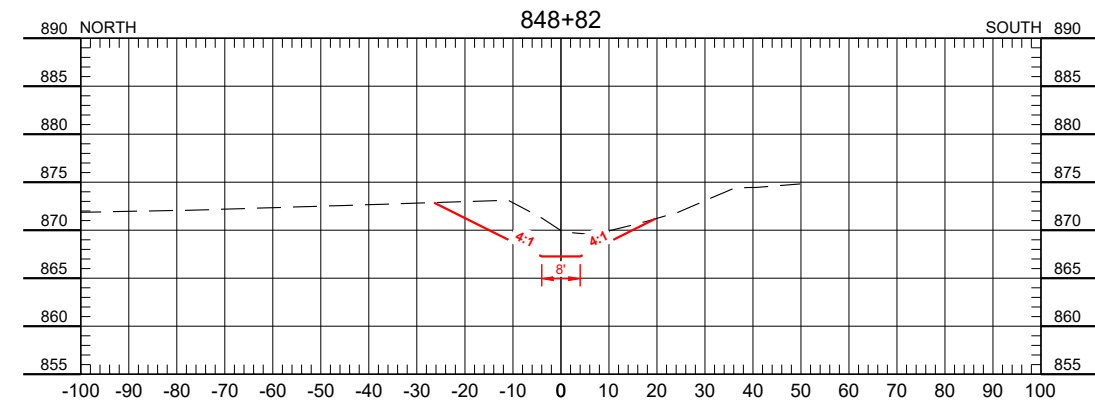
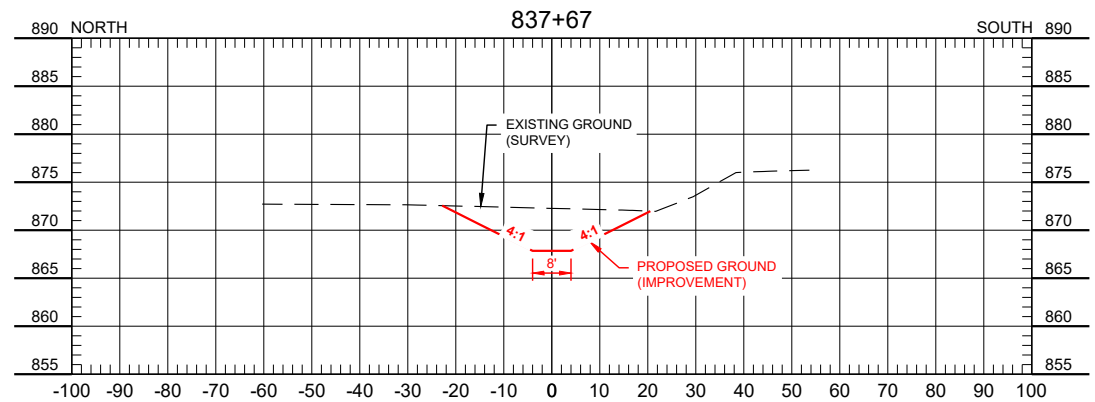
Date  
11-17-2022  
Scale  
AS SHOWN

ESTABLISHMENT OF PEMBINA CO. DRAIN 80  
PRELIMINARY PLANS  
PEMBINA COUNTY WATER RESOURCES DISTRICT  
CAVALIER, ND

DRAIN 67-C  
CROSS SECTIONS  
PROJECT NO. 7382-0015

SHEET  
40 of 41





H:\JBA\300\7382\17\_7382\_015\CAD\Plans\Cross Sections Drain 67-c Improvement Only.dwg-XS (2)-11/17/2022 11:40 AM-(lborud)

No.	Revision	Date	By

**PRELIMINARY**  
Not for Construction



Fargo  
P: 701.237.5065  
F: 701.237.5101

Drawn by  
TMB  
Checked by  
ZOH

Date  
11-17-2022  
Scale  
AS SHOWN

ESTABLISHMENT OF PEMBINA CO. DRAIN 80  
PRELIMINARY PLANS  
PEMBINA COUNTY WATER RESOURCES DISTRICT  
CAVALIER, ND

DRAIN 67-C  
CROSS SECTIONS  
PROJECT NO. 7382-0015

SHEET  
41 of 41